



Appendix B16
Telecommunications
Asset Alterations



BUSCONNECTS DUBLIN CORE BUS CORRIDORS INFRASTRUCTURE WORKS

LUCAN TO CITY CENTRE CORE BUS CORRIDOR SCHEME

TELECOMMUNICATIONS ASSET ALTERATIONS	
DRAWING SERIES NUMBER(S)	DRAWING SERIES DESCRIPTION
BCIDA-ACM-UTL_IX-0006_XX_00-DR-CU-0005	LUCAN TO CITY CENTRE CORE BUS CORRIDOR SCHEME. TELECOMMUNICATIONS ASSET ALTERATIONS. COVER SHEET
BCIDA-ACM-UTL_KP-0006_XX_00-DR-CU-0005	LUCAN TO CITY CENTRE CORE BUS CORRIDOR SCHEME. TELECOMMUNICATIONS ASSET ALTERATIONS. KEY PLAN
BCIDA-ACM-UTL_UL-0006_XX_00-DR-CU-0001 to 0031	LUCAN TO CITY CENTRE CORE BUS CORRIDOR SCHEME. TELECOMMUNICATIONS ASSET ALTERATIONS

GEORGES CHANNEL

C:\p\local\code-euma-us\40299910\BCIDA-ACM-UTL_IX-0006_XX_00-DR-CU-0005.dwg

Disclaimer

a. © National Transport Authority (NTA) 2022. This drawing is confidential and the copyright in it is owned by NTA. This drawing must not be either loaned, copied or otherwise reproduced in whole or in part or used for any purpose without the prior permission of NTA.

b. This drawing is to be used for the design element identified in the titleblock. Other information shown is to be considered indicative only. The drawing is to be read in conjunction with all other relevant design drawings.

c. O.S. data used for plans are printed under © Ordnance Survey Ireland Government of Ireland. All rights reserved. Licence Number 2022/OSI_NMA_180 National Transport Authority. All elevations are in metres and relate to OSi Geoid Model (OSGM15) Mean Head. All Co-ordinates are in Irish Transverse Mercator Grid (ITM) as defined by OSI active local GPS station.

d. Information concerning the position of apparatus shown on this drawing is based on drawings supplied by the utility owners and/or the utility works contractor, whilst every care has been taken in the preparation of this drawing, positions should be taken as approximate and are intended for general guidance only and no representation is made by the NTA as to the accuracy, completeness, sufficiency or otherwise of this drawing and the position of the apparatus. The information contained herein does not purport to be comprehensive or final as the apparatus is subject to being altered and/or superceded. Recipients should not rely on this information. Any liabilities are hereby expressly disclaimed.

e. The information contained herein has been provided by the NTA but does not purport to be comprehensive or final. Recipients should not rely on the information. Neither the NTA nor any of its directors, officers, employees, agents, stakeholders or advisers make any representation or warranty as to, or accept any liability or responsibility in relation to, the adequacy, accuracy, reasonableness or completeness of the information provided as part of this document or any matter on which the information is based (including but not limited to loss or damage arising as a result of reliance by recipients on the information or any part of it). Any liabilities are hereby expressly disclaimed.



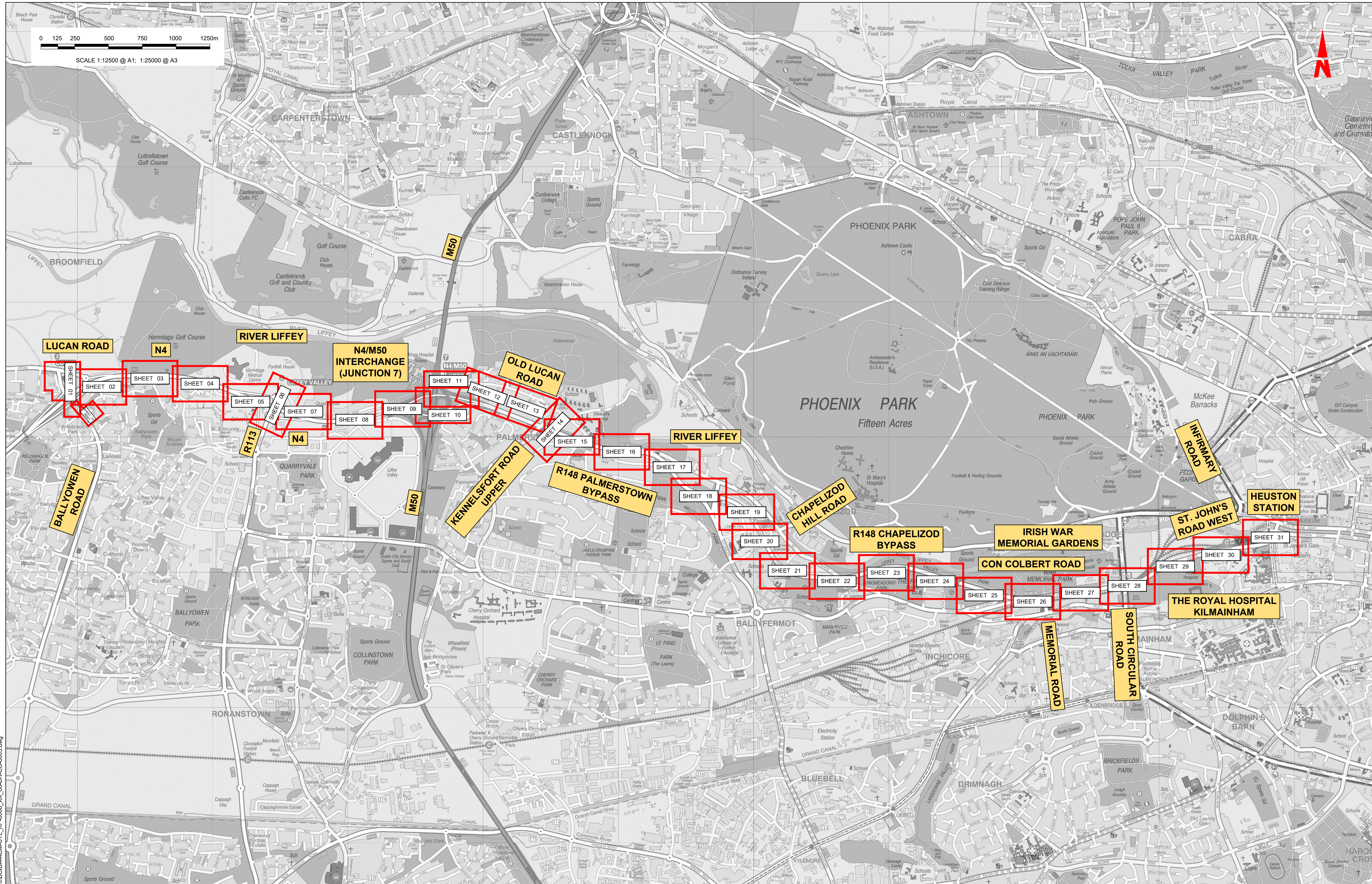
Rev	Date	Drn	Chk'd	App'd	Description
M01	29/09/22	TN	AD	CA	ISSUE FOR PHASE 4: PLANNING

Client NTA Údarás Náisiúnta Iompair National Transport Authority		Engineering Designer AECOM MOTT MACDONALD		
Date 29/09/22	Scale N/A	@ A1 @ A3	Drawn T.NEMYUSHCHENKO	Checked M.T.DALE
Project Code BCIDA	Originator Code ACM	QMS Code C.ACTON		

Programme Title BUSCONNECTS DUBLIN CORE BUS CORRIDORS INFRASTRUCTURE WORKS			
Drawing Title LUCAN TO CITY CENTRE CORE BUS CORRIDOR SCHEME TELECOMMUNICATIONS ASSET ALTERATIONS COVER SHEET			
Drawing File Name BCIDA-ACM-UTL_IX-0006_XX_00-DR-CU-0005	Sheet Number 01 of 01	Status A	Rev M01

DO NOT SCALE USE FIGURED DIMENSIONS ONLY

0 125 250 500 750 1000 1250m
SCALE 1:12500 @ A1; 1:25000 @ A3



Disclaimer
 a. © National Transport Authority (NTA) 2022. This drawing is confidential and the copyright in it is owned by NTA. This drawing must not be either loaned, copied or otherwise reproduced in whole or in part or used for any purpose without the prior permission of NTA.
 b. This drawing is to be used for the design element identified in the titleblock. Other information shown is to be considered indicative only. The drawing is to be read in conjunction with all other relevant design drawings.
 c. O.S. data used for plans are printed under © Ordnance Survey Ireland Government of Ireland. All rights reserved. Licence Number 2022/OSI_NMA_180 National Transport Authority. All elevations are in metres and relate to OSI Geoid Model (OSGM15) Mean Head. All Co-ordinates are in Irish

Transverse Mercator Grid (ITM) as defined by OSI active local GPS station.
 d. Information concerning the position of apparatus shown on this drawing is based on drawings supplied by the utility owners and/or the utility works contractor, whilst every care has been taken in the preparation of this drawing, positions should be taken as approximate and are intended for general guidance only and no representation is made by the NTA as to the accuracy, completeness, sufficiency or otherwise of this information as it may be used for any purpose other than that for which it is provided. Recipients should not rely on this information. Any liabilities are hereby expressly disclaimed.

e. The information contained herein has been provided by the NTA but does not purport to be comprehensive or final. Recipients should not rely on the information. Neither the NTA nor any of its directors, officers, employees, agents, stakeholders or advisers make any representation or warranty as to, or accept any liability or responsibility in relation to, the accuracy, accuracy, reasonableness or completeness of the information provided as part of this document or any matter on which the information is based (including but not limited to loss or damage arising as a result of reliance by recipients on the information or any part of it). Any liabilities are hereby expressly disclaimed.



Rev	Date	Drn	Chk'd	App'd	Description
M01	29/09/22	TN	AD	CA	ISSUE FOR PHASE 4: PLANNING

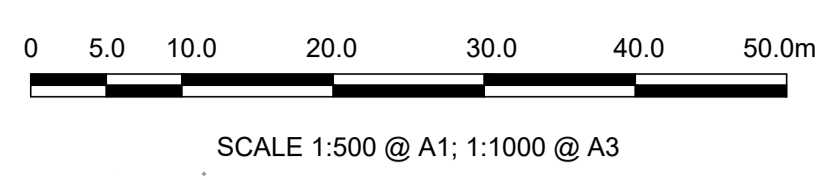
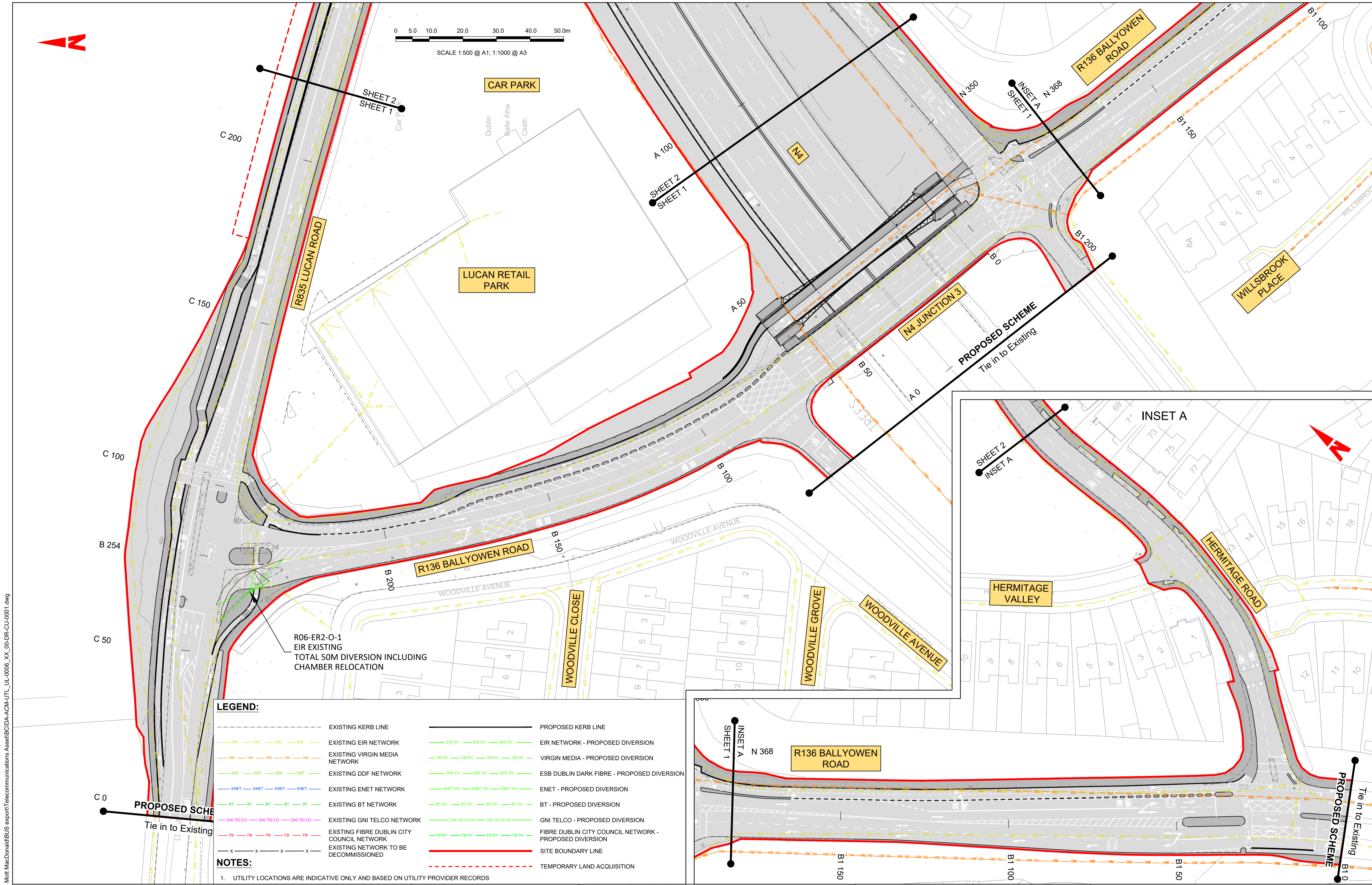
Client
NTA
 Údarás Náisiúnta Iompair
 National Transport Authority

Engineering Designer
AECOM **MOTT MACDONALD**

Programme Title BUSCONNECTS DUBLIN CORE BUS CORRIDORS INFRASTRUCTURE WORKS	
Drawing Title LUCAN TO CITY CENTRE CORE BUS CORRIDOR SCHEME TELECOMMUNICATIONS ASSET ALTERATIONS KEY PLAN	
Drawing File Name BCIDA-ACM-UTL_KP-0006_XX_00-DR-CU-0005	Sheet Number 01 of 01
Status A	Rev M01

DO NOT SCALE USE FIGURED DIMENSIONS ONLY

C:\p\local\code-euma-us\4029399\10BCIDA-ACM-UTL_KP-0006_XX_00-DR-CU-0005.dwg

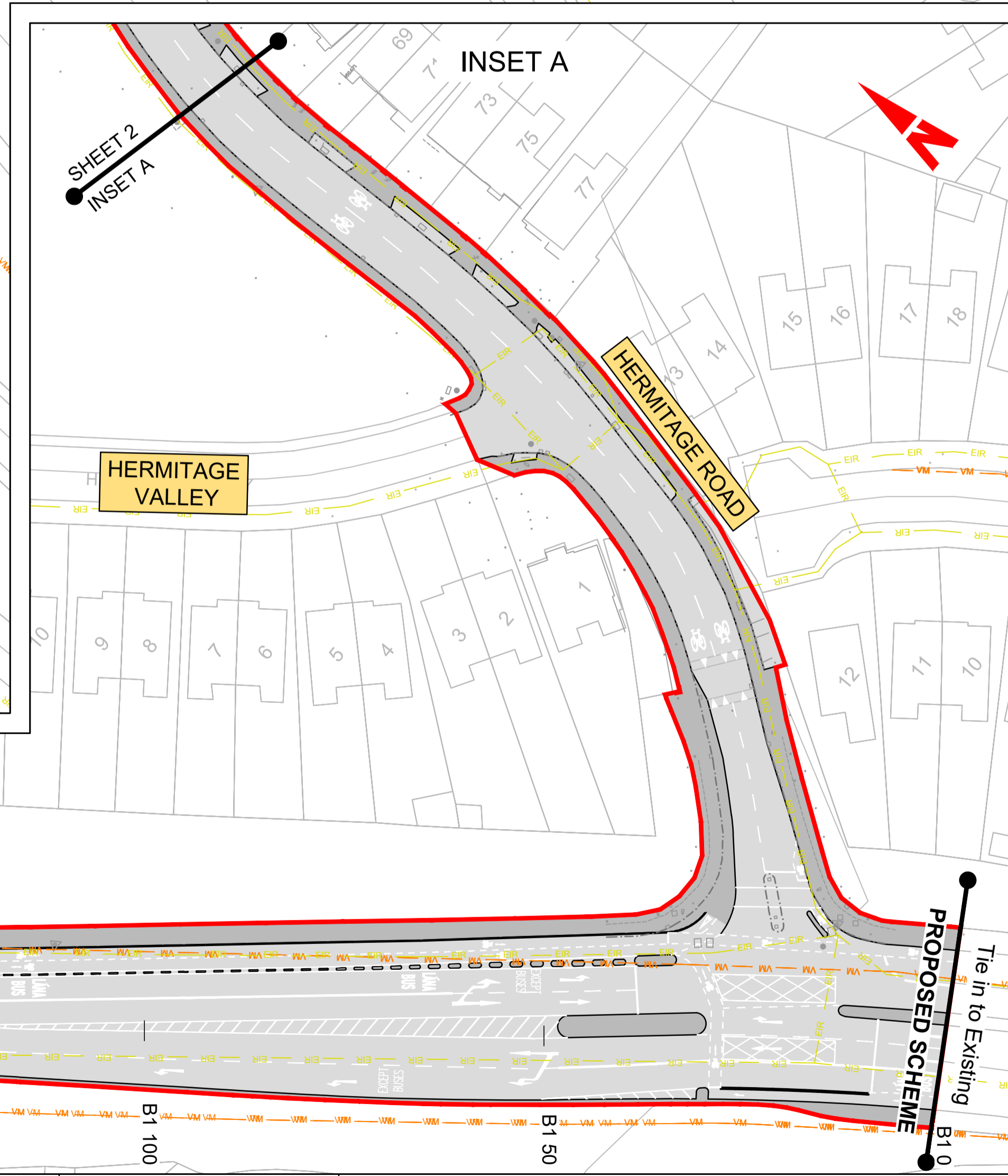


LEGEND:

	EXISTING KERB LINE		PROPOSED KERB LINE
	EXISTING EIR NETWORK		EIR NETWORK - PROPOSED DIVERSION
	EXISTING VIRGIN MEDIA NETWORK		VIRGIN MEDIA - PROPOSED DIVERSION
	EXISTING DDF NETWORK		ESB DUBLIN DARK FIBRE - PROPOSED DIVERSION
	EXISTING ENET NETWORK		ENET - PROPOSED DIVERSION
	EXISTING BT NETWORK		BT - PROPOSED DIVERSION
	EXISTING GNI TELCO NETWORK		GNI TELCO - PROPOSED DIVERSION
	EXISTING FIBRE DUBLIN CITY COUNCIL NETWORK		FIBRE DUBLIN CITY COUNCIL NETWORK - PROPOSED DIVERSION
	EXISTING NETWORK TO BE DECOMMISSIONED		SITE BOUNDARY LINE
			TEMPORARY LAND ACQUISITION

NOTES:

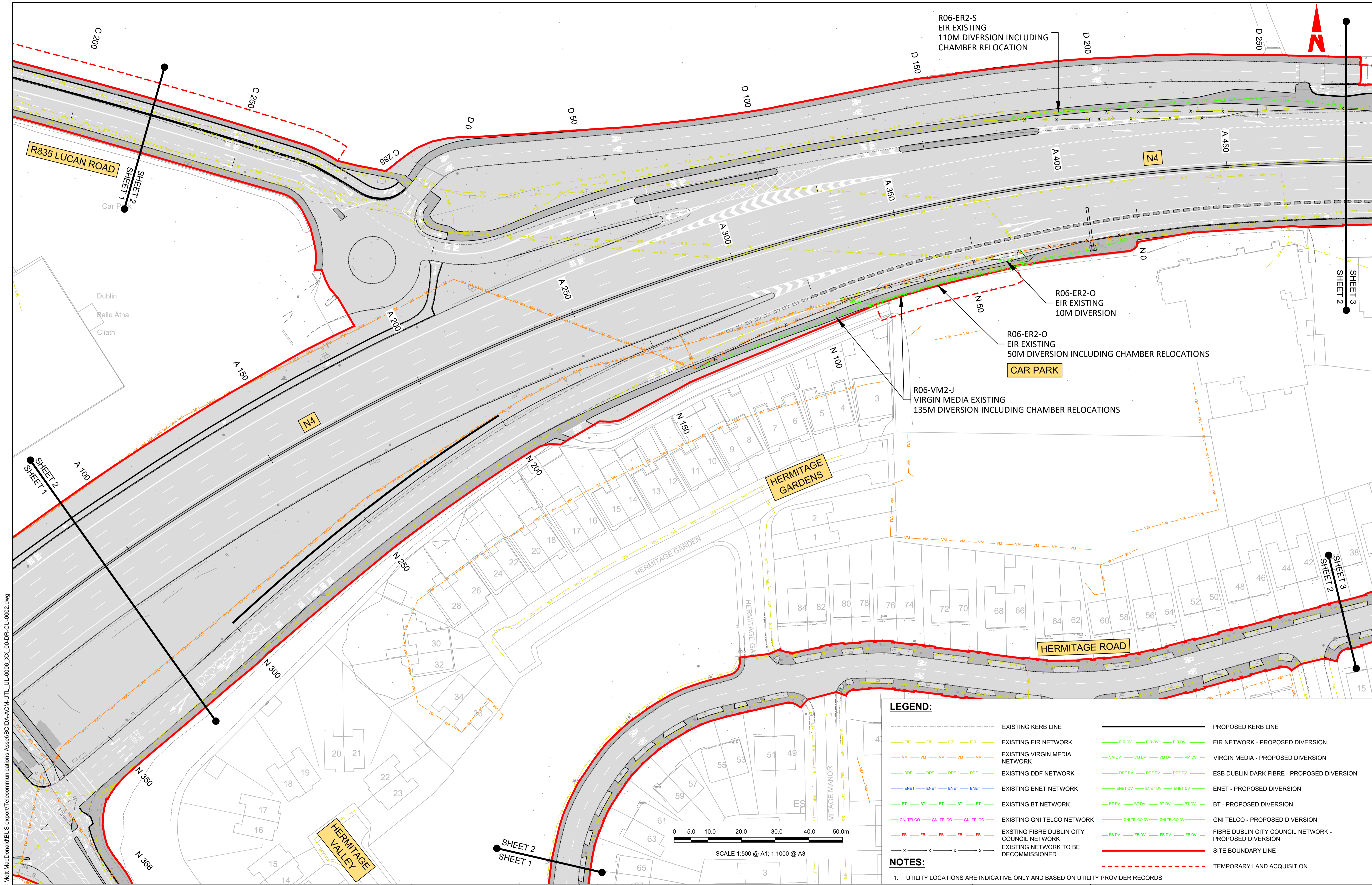
- UTILITY LOCATIONS ARE INDICATIVE ONLY AND BASED ON UTILITY PROVIDER RECORDS



<p>Disclaimer</p> <p>a. © National Transport Authority (NTA) 2022. This drawing is confidential and the copyright in it is owned by NTA. This drawing must not be either loaned, copied or otherwise reproduced in whole or in part or used for any purpose without the prior permission of NTA.</p> <p>b. This drawing is to be used for the design element identified in the titlebox. Other information shown is to be considered indicative only. The drawing is to be read in conjunction with all other relevant design drawings.</p> <p>c. O.S. data used for plans are printed under © Ordnance Survey Ireland Government of Ireland. All rights reserved. Licence Number 2022/OS_NMA_180 National Transport Authority. All elevations are in metres and relate to OSi Geoid Model (OSGM15) Mean Head. All Co-ordinates are in Irish Transverse Mercator Grid (ITM) as defined by OSi active local GPS station.</p> <p>d. Information concerning the position of apparatus shown on this drawing is based on drawings supplied by the utility owners and/or the utility works contractor, whilst every care has been taken in the preparation of this drawing, positions should be taken as approximate and are intended for general guidance only and no representation is made by the NTA as to the accuracy, completeness, sufficiency or otherwise of this drawing and the position of the apparatus. The information contained herein does not purport to be comprehensive or final as the apparatus is subject to being altered and/or superseded. Recipients should not rely on this information. Any liabilities are hereby expressly disclaimed.</p> <p>e. The information contained herein has been provided by the NTA but does not purport to be comprehensive or final. Recipients should not rely on the information. Neither the NTA nor any of its directors, officers, employees, agents, stakeholders or advisers make any representation or warranty as to, or accept any liability or responsibility in relation to, the accuracy, completeness, sufficiency or otherwise of this information provided as part of this document or any matter on which the information is based (including but not limited to loss or damage arising as a result of reliance by recipients on the information or any part of it). Any liabilities are hereby expressly disclaimed.</p>	<p>Project Ireland 2040</p> <p>Building Ireland's Future</p>	<p>Rev M01 Date 29/09/22 Dm TN Chk'd AD App'd CA Description ISSUE FOR PHASE 4: PLANNING</p>	<p>Client NTA Údarás Náisiúnta Iompair National Transport Authority</p>	<p>Engineering Designer AECOM M MOTT MACDONALD</p>	<p>Programme Title BUSCONNECTS DUBLIN CORE BUS CORRIDORS INFRASTRUCTURE WORKS</p>
		<p>Date 29/09/22 Scale 1:500 @ A1 1:1000 @ A3</p> <p>Project Code BCIDA Originator Code ACM</p> <p>Drawn T.NEMYNUSHO Checked M.T.DALE Approved C.ACTON</p>	<p>Drawing File Name BCIDA-ACM-UTL_UL-0006_XX_00-DR-CU-0001</p>	<p>Drawing Title LUCAN TO CITY CENTRE CORE BUS CORRIDOR SCHEME TELECOMMUNICATIONS ASSET ALTERATIONS</p>	<p>Drawing Number 01 of 31 Status A Rev M01</p>

DO NOT SCALE USE FIGURED DIMENSIONS ONLY

C:\Users\NEM95363\OneDrive - Mott MacDonald\BUS export\Telecommunications Asset\BCIDA-ACM-UTL_UL-0006_XX_00-DR-CU-0001.dwg

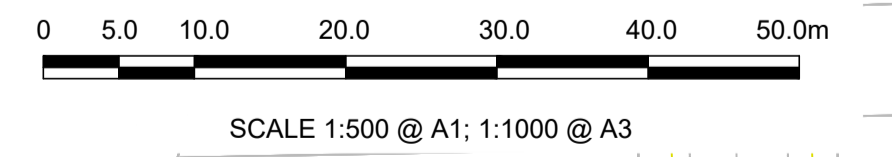


LEGEND:

---	EXISTING KERB LINE	---	PROPOSED KERB LINE
ER	EXISTING EIR NETWORK	ER DV	EIR NETWORK - PROPOSED DIVERSION
VM	EXISTING VIRGIN MEDIA NETWORK	VM DV	VIRGIN MEDIA - PROPOSED DIVERSION
DDF	EXISTING DDF NETWORK	DDF DV	ESB DUBLIN DARK FIBRE - PROPOSED DIVERSION
ENET	EXISTING ENET NETWORK	ENET DV	ENET - PROPOSED DIVERSION
BT	EXISTING BT NETWORK	BT DV	BT - PROPOSED DIVERSION
GNI TELCO	EXISTING GNI TELCO NETWORK	GNI TELCO DV	GNI TELCO - PROPOSED DIVERSION
FB	EXISTING FIBRE DUBLIN CITY COUNCIL NETWORK	FB DV	FIBRE DUBLIN CITY COUNCIL NETWORK - PROPOSED DIVERSION
X	EXISTING NETWORK TO BE DECOMMISSIONED	---	SITE BOUNDARY LINE
		---	TEMPORARY LAND ACQUISITION

NOTES:

- UTILITY LOCATIONS ARE INDICATIVE ONLY AND BASED ON UTILITY PROVIDER RECORDS



C:\Users\NEM9536\OneDrive - Mott MacDonald\BUS export\Telecommunications Asset\BCIDA-ACM-UTL_UL-0006_XX_00-DR-CU-0002.dwg

Disclaimer
 a. © National Transport Authority (NTA) 2022. This drawing is confidential and the copyright in it is owned by NTA. This drawing must not be either loaned, copied or otherwise reproduced in whole or in part or used for any purpose without the prior permission of NTA.
 b. This drawing is to be used for the design element identified in the titleblock. Other information shown is to be considered indicative only. The drawing is to be read in conjunction with all other relevant design drawings.
 c. O.S. data used for plans are printed under © Ordnance Survey Ireland Government of Ireland. All rights reserved. Licence Number 2022/OSI_NMA_180 National Transport Authority. All elevations are in metres and relate to OSI Geoid Model (OSGM15) Mean Head. All Co-ordinates are in Irish Transverse Mercator Grid (ITM) as defined by OSI active local GPS station.

d. Information concerning the position of apparatus shown on this drawing is based on drawings supplied by the utility owners and/or the utility works contractor, whilst every care has been taken in the preparation of this drawing, positions should be taken as approximate and are intended for general guidance only and no representation is made by the NTA as to the accuracy, completeness, sufficiency or otherwise of this drawing and the position of the apparatus. The information contained herein does not purport to be comprehensive or final as the apparatus is subject to being altered and/or superceded. Recipients should not rely on this information. Any liabilities are hereby expressly disclaimed.

e. The information contained herein has been provided by the NTA but does not purport to be comprehensive or final. Recipients should not rely on the information. Neither the NTA nor any of its directors, officers, employees, agents, stakeholders or advisers make any representation or warranty as to, or accept any liability or responsibility in relation to, the adequacy, accuracy, reasonableness or completeness of the information provided as part of this document or any matter on which the information is based (including but not limited to loss or damage arising as a result of reliance by recipients on the information or any part of it). Any liabilities are hereby expressly disclaimed.



Rev	Date	Drn	Chk'd	App'd	Description
M01	29/09/22	TN	AD	CA	ISSUE FOR PHASE 4: PLANNING

Client: **NTA** Údaráis Náisiúnta Iompair National Transport Authority

Date: 29/09/22 Scale: 1:500 @ A1, 1:1000 @ A3

Engineering Designer: **AECOM** MOTT MACDONALD

Drawn: T.NEMYUSHCHAK Checked: M.T.DALE Approved: C.ACTON

Project Code: BCIDA Originator Code: ACM QMS Code:

Programme Title: BUSCONNECTS DUBLIN CORE BUS CORRIDORS INFRASTRUCTURE WORKS			
Drawing Title: LUCAN TO CITY CENTRE CORE BUS CORRIDOR SCHEME TELECOMMUNICATIONS ASSET ALTERATIONS			
Drawing File Name: BCIDA-ACM-UTL_UL-0006_XX_00-DR-CU-0002	Sheet Number: 02 of 31	Status: A	Rev: M01

DO NOT SCALE USE FIGURED DIMENSIONS ONLY

0 5.0 10.0 20.0 30.0 40.0 50.0m

SCALE 1:500 @ A1; 1:1000 @ A3



Hermitage Golf Club

HERMITAGE GOLF COURSE

R06-ER2-S
EIR EXISTING
110M DIVERSION INCLUDING
CHAMBER RELOCATION

D 300

A 550

A 600

A 650

A 700

A 750

A 800

A 850

A 500

N4

N4

WESTBOUND SERVICE ROAD

PETROL STATION

SHEET 2

SHEET 3

SHEET 4

SHEET 3

HERMITAGE WAY

BALLYOWEN LANE

Latouka Apts.

Latouka Apts.

HERMITAGE ROAD

HERMITAGE PARK

LEGEND:

- EXISTING KERB LINE
- EXISTING EIR NETWORK
- EXISTING VIRGIN MEDIA NETWORK
- EXISTING DDF NETWORK
- EXISTING ENET NETWORK
- EXISTING BT NETWORK
- EXISTING GNI TELCO NETWORK
- EXISTING FIBRE DUBLIN CITY COUNCIL NETWORK
- EXISTING NETWORK TO BE DECOMMISSIONED
- PROPOSED KERB LINE
- EIR NETWORK - PROPOSED DIVERSION
- VIRGIN MEDIA - PROPOSED DIVERSION
- ESB DUBLIN DARK FIBRE - PROPOSED DIVERSION
- ENET - PROPOSED DIVERSION
- BT - PROPOSED DIVERSION
- GNI TELCO - PROPOSED DIVERSION
- FIBRE DUBLIN CITY COUNCIL NETWORK - PROPOSED DIVERSION
- SITE BOUNDARY LINE
- TEMPORARY LAND ACQUISITION

NOTES:

1. UTILITY LOCATIONS ARE INDICATIVE ONLY AND BASED ON UTILITY PROVIDER RECORDS

C:\Users\NEM95363\OneDrive - Mott MacDonald\BUS export\Telecommunications Asset\BCIDA-ACM-UTL_UL-0006_XX_00-DR-CU-0003.dwg

Disclaimer

a. © National Transport Authority (NTA) 2022. This drawing is confidential and the copyright in it is owned by NTA. This drawing must not be either loaned, copied or otherwise reproduced in whole or in part or used for any purpose without the prior permission of NTA.

b. This drawing is to be used for the design element identified in the titlebox. Other information shown is to be considered indicative only. The drawing is to be read in conjunction with all other relevant design drawings.

c. O.S. data used for plans are printed under © Ordnance Survey Ireland Government of Ireland. All rights reserved. Licence Number 2022/OS_NMA_180 National Transport Authority. All elevations are in metres and relate to OSI Geoid Model (OSGM15) Mean Head. All Co-ordinates are in Irish Transverse Mercator Grid (ITM) as defined by OSI active local GPS station.

d. Information concerning the position of apparatus shown on this drawing is based on drawings supplied by the utility owners and/or the utility works contractor, whilst every care has been taken in the preparation of this drawing, positions should be taken as approximate and are intended for general guidance only and no representation is made by the NTA as to the accuracy, completeness, sufficiency or otherwise of this drawing and the position of the apparatus. The information contained herein does not purport to be comprehensive or final as the apparatus is subject to being altered and/or superceded. Recipients should not rely on this information. Any liabilities are hereby expressly disclaimed.

e. The information contained herein has been provided by the NTA but does not purport to be comprehensive or final. Recipients should not rely on the information. Neither the NTA nor any of its directors, officers, employees, agents, stakeholders or advisers make any representation or warranty as to, or accept any liability or responsibility in relation to, the adequacy, accuracy, reasonableness or completeness of the information provided as part of this document or any matter on which the information is based (including but not limited to loss or damage arising as a result of reliance by recipients on the information or any part of it). Any liabilities are hereby expressly disclaimed.



Rev	Date	Drn	Chk'd	App'd	Description
M01	29/09/22	TN	AD	CA	ISSUE FOR PHASE 4: PLANNING

Client

NTA
Údarás Náisiúnta Iompair
National Transport Authority

Date: 29/09/22
Scale: 1:500 @ A1, 1:1000 @ A3

Project Code: BCIDA
Originator Code: ACM

Engineering Designer

AECOM **MOTT MACDONALD**

Drawn: T.NEMYNUSHCHAK
Checked: M.T.DALE
Approved: C.ACTON

QMS Code

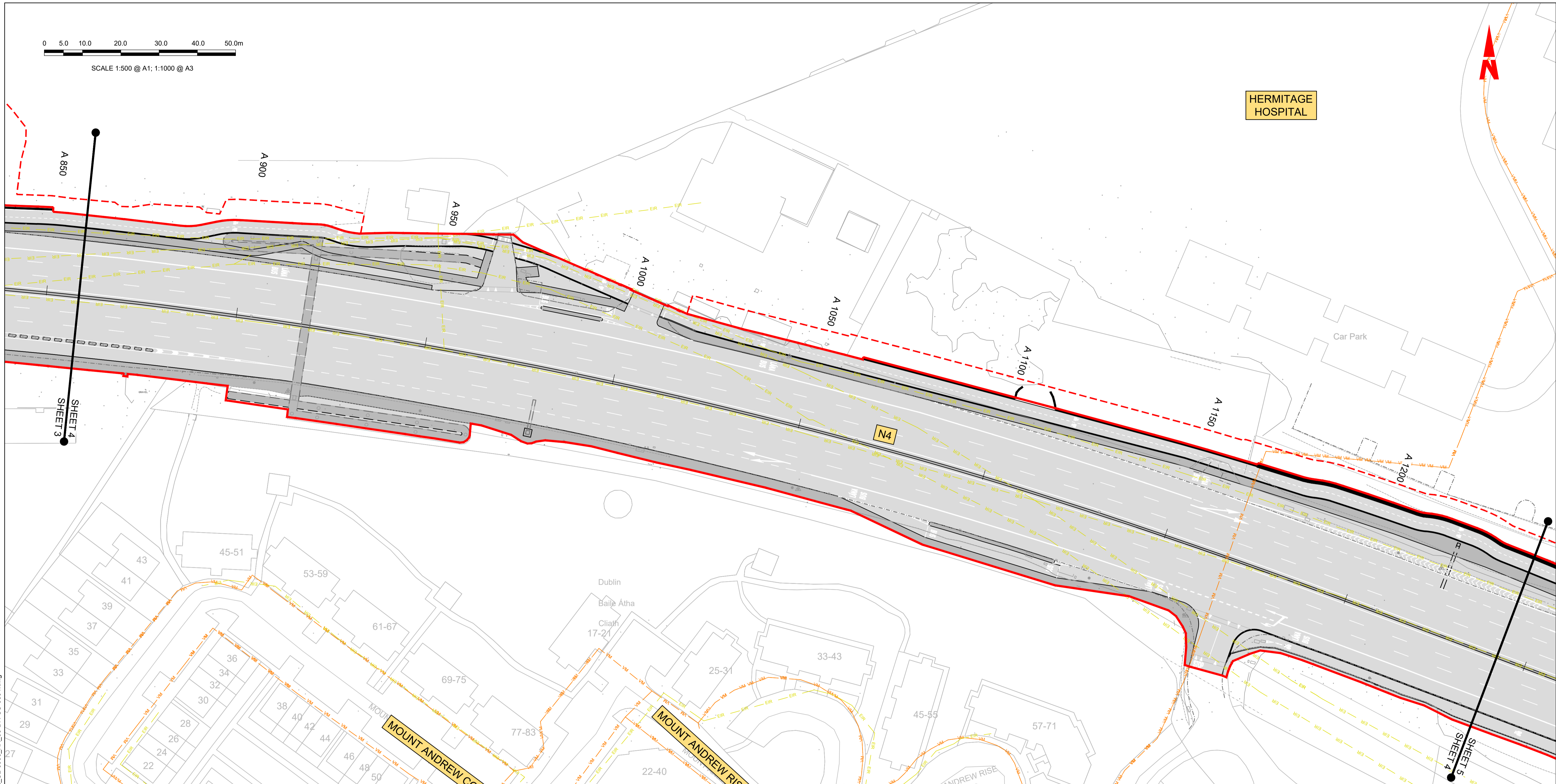
Programme Title BUSCONNECTS DUBLIN CORE BUS CORRIDORS INFRASTRUCTURE WORKS			
Drawing Title LUCAN TO CITY CENTRE CORE BUS CORRIDOR SCHEME TELECOMMUNICATIONS ASSET ALTERATIONS			
Drawing File Name BCIDA-ACM-UTL_UL-0006_XX_00-DR-CU-0003	Sheet Number 03 of 31	Status A	Rev M01

DO NOT SCALE USE FIGURED DIMENSIONS ONLY

0 5.0 10.0 20.0 30.0 40.0 50.0m

SCALE 1:500 @ A1; 1:1000 @ A3

HERMITAGE HOSPITAL



LEGEND:

- EXISTING KERB LINE
- EXISTING EIR NETWORK
- EXISTING VIRGIN MEDIA NETWORK
- EXISTING DDF NETWORK
- EXISTING ENET NETWORK
- EXISTING BT NETWORK
- EXISTING GNI TELCO NETWORK
- EXISTING FIBRE DUBLIN CITY COUNCIL NETWORK
- EXISTING NETWORK TO BE DECOMMISSIONED
- PROPOSED KERB LINE
- EIR NETWORK - PROPOSED DIVERSION
- VIRGIN MEDIA - PROPOSED DIVERSION
- ESB DUBLIN DARK FIBRE - PROPOSED DIVERSION
- ENET - PROPOSED DIVERSION
- BT - PROPOSED DIVERSION
- GNI TELCO - PROPOSED DIVERSION
- FIBRE DUBLIN CITY COUNCIL NETWORK - PROPOSED DIVERSION
- SITE BOUNDARY LINE
- TEMPORARY LAND ACQUISITION

NOTES:

1. UTILITY LOCATIONS ARE INDICATIVE ONLY AND BASED ON UTILITY PROVIDER RECORDS

C:\Users\NEM\53636\OneDrive - Mott MacDonald\BUS export\Telecommunications Asset\BCIDA-ACM-UTL_UL-0006_XX_00-DR-CU-0004.dwg

Disclaimer

a. © National Transport Authority (NTA) 2022. This drawing is confidential and the copyright in it is owned by NTA. This drawing must not be either loaned, copied or otherwise reproduced in whole or in part or used for any purpose without the prior permission of NTA.

b. This drawing is to be used for the design element identified in the titlebox. Other information shown is to be considered indicative only. The drawing is to be read in conjunction with all other relevant design drawings.

c. O.S. data used for plans are printed under © Ordnance Survey Ireland Government of Ireland. All rights reserved. Licence Number 2022/OSI_NMA_180 National Transport Authority. All elevations are in metres and relate to OSI Geoid Model (OSGM15) Mean Head. All Co-ordinates are in Irish Transverse Mercator Grid (ITM) as defined by OSI active local GPS station.

d. Information concerning the position of apparatus shown on this drawing is based on drawings supplied by the utility owners and/or the utility works contractor, whilst every care has been taken in the preparation of this drawing, positions should be taken as approximate and are intended for general guidance only and no representation is made by the NTA as to the accuracy, completeness, sufficiency or otherwise of this drawing and the position of the apparatus. The information contained herein does not purport to be comprehensive or final as the apparatus is subject to being altered and/or superseded. Recipients should not rely on this information. Any liabilities are hereby expressly disclaimed.

The information contained herein has been provided by the NTA but does not purport to be comprehensive or final. Recipients should not rely on the information. Neither the NTA nor any of its directors, officers, employees, agents, stakeholders or advisers make any representation or warranty as to, or accept any liability or responsibility in relation to, the adequacy, accuracy, reasonableness or completeness of the information provided as part of this document or any matter on which the information is based (including but not limited to loss or damage arising as a result of reliance by recipients on the information or any part of it). Any liabilities are hereby expressly disclaimed.

Project Ireland 2040
Building Ireland's Future

Rev	Date	Drn	Chk'd	App'd	Description
M01	29/09/22	TN	AD	CA	ISSUE FOR PHASE 4: PLANNING

Client: **NTA**
Údarás Náisiúnta Iompair
National Transport Authority

Date: 29/09/22 | Scale: 1:500 @ A1, 1:1000 @ A3

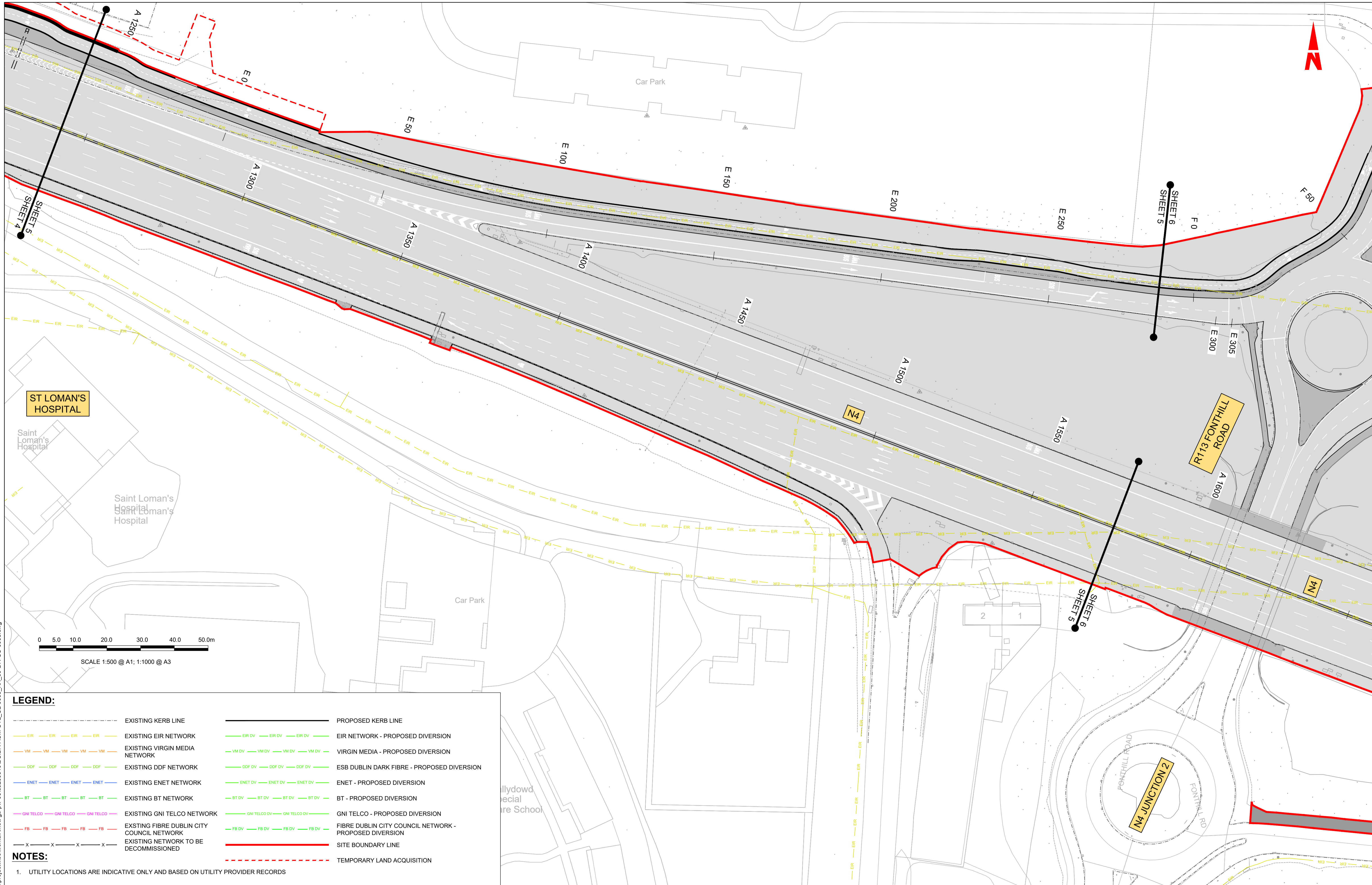
Project Code: BCIDA | Originator Code: ACM

Engineering Designer: **AECOM**, **MOTT MACDONALD**

Drawn: T.NEMYNUSHCHAK | Checked: M.DALE | Approved: C.ACTON

Programme Title		Drawing Title	
BUSCONNECTS DUBLIN CORE BUS CORRIDORS INFRASTRUCTURE WORKS		LUCAN TO CITY CENTRE CORE BUS CORRIDOR SCHEME TELECOMMUNICATIONS ASSET ALTERATIONS	
Drawing File Name	Sheet Number	Status	Rev
BCIDA-ACM-UTL_UL-0006_XX_00-DR-CU-0004	04 of 31	A	M01

DO NOT SCALE USE FIGURED DIMENSIONS ONLY



LEGEND:

---	EXISTING KERB LINE	---	PROPOSED KERB LINE
---	EXISTING EIR NETWORK	---	EIR NETWORK - PROPOSED DIVERSION
---	EXISTING VIRGIN MEDIA NETWORK	---	VIRGIN MEDIA - PROPOSED DIVERSION
---	EXISTING DDF NETWORK	---	ESB DUBLIN DARK FIBRE - PROPOSED DIVERSION
---	EXISTING ENET NETWORK	---	ENET - PROPOSED DIVERSION
---	EXISTING BT NETWORK	---	BT - PROPOSED DIVERSION
---	EXISTING GNI TELCO NETWORK	---	GNI TELCO - PROPOSED DIVERSION
---	EXISTING FIBRE DUBLIN CITY COUNCIL NETWORK	---	FIBRE DUBLIN CITY COUNCIL NETWORK - PROPOSED DIVERSION
---	EXISTING NETWORK TO BE DECOMMISSIONED	---	SITE BOUNDARY LINE
---		---	TEMPORARY LAND ACQUISITION

NOTES:

- UTILITY LOCATIONS ARE INDICATIVE ONLY AND BASED ON UTILITY PROVIDER RECORDS

Disclaimer

a. © National Transport Authority (NTA) 2022. This drawing is confidential and the copyright in it is owned by NTA. This drawing must not be either loaned, copied or otherwise reproduced in whole or in part or used for any purpose without the prior permission of NTA.

b. This drawing is to be used for the design element identified in the titleblock. Other information shown is to be considered indicative only. The drawing is to be read in conjunction with all other relevant design drawings.

c. O.S. data used for plans are printed under © Ordnance Survey Ireland Government of Ireland. All rights reserved. Licence Number 2022/OSI_NMA_180 National Transport Authority. All elevations are in metres and relate to OSI Geoid Model (OSGM15) Mean Head. All Co-ordinates are in Irish Transverse Mercator Grid (ITM) as defined by OSI active local GPS station.

d. Information concerning the position of apparatus shown on this drawing is based on drawings supplied by the utility owners and/or the utility works contractor, whilst every care has been taken in the preparation of this drawing, positions should be taken as approximate and are intended for general guidance only and no representation is made by the NTA as to the accuracy, completeness, sufficiency or otherwise of this drawing and the position of the apparatus. The information contained herein does not purport to be comprehensive or final as the apparatus is subject to being altered and/or superseded. Recipients should not rely on this information. Any liabilities are hereby expressly disclaimed.

e. The information contained herein has been provided by the NTA but does not purport to be comprehensive or final. Recipients should not rely on the information. Neither the NTA nor any of its directors, officers, employees, agents, stakeholders or advisers make any representation or warranty as to, or accept any liability or responsibility in relation to, the adequacy, accuracy, reasonableness or completeness of the information provided as part of this document or any matter on which the information is based (including but not limited to loss or damage arising as a result of reliance by recipients on the information or any part of it). Any liabilities are hereby expressly disclaimed.

Rev	Date	Drn	Chk'd	App'd	Description
M01	29/09/22	TN	AD	CA	ISSUE FOR PHASE 4: PLANNING

Client: **NTA**
Údarás Náisiúnta Iompair
National Transport Authority

Engineering Designer: **AECOM** **MOTT MACDONALD**

Date: 29/09/22
Scale: 1:500 @ A1, 1:1000 @ A3

Project Code: BCIDA
Originator Code: ACM

Drawn: T.NEMYNUSHCHAK
Checked: M.T.DALE
Approved: C.ACTON

Programme Title: **BUSCONNECTS DUBLIN CORE BUS CORRIDORS INFRASTRUCTURE WORKS**

Drawing Title: **LUCAN TO CITY CENTRE CORE BUS CORRIDOR SCHEME TELECOMMUNICATIONS ASSET ALTERATIONS**

Drawing File Name: BCIDA-ACM-UTL_UL-0006_XX_00-DR-CU-0005

Sheet Number: 05 of 31

Status: A

Rev: M01

DO NOT SCALE USE FIGURED DIMENSIONS ONLY

C:\users\pawel98686\appdata\local\projectwise\work\lucan-to-city-centre-core-bus-corridor-scheme\lucan-to-city-centre-core-bus-corridor-scheme-telecommunications-asset-alterations\UL-0006_XX_00-DR-CU-0005.dwg

LEGEND:

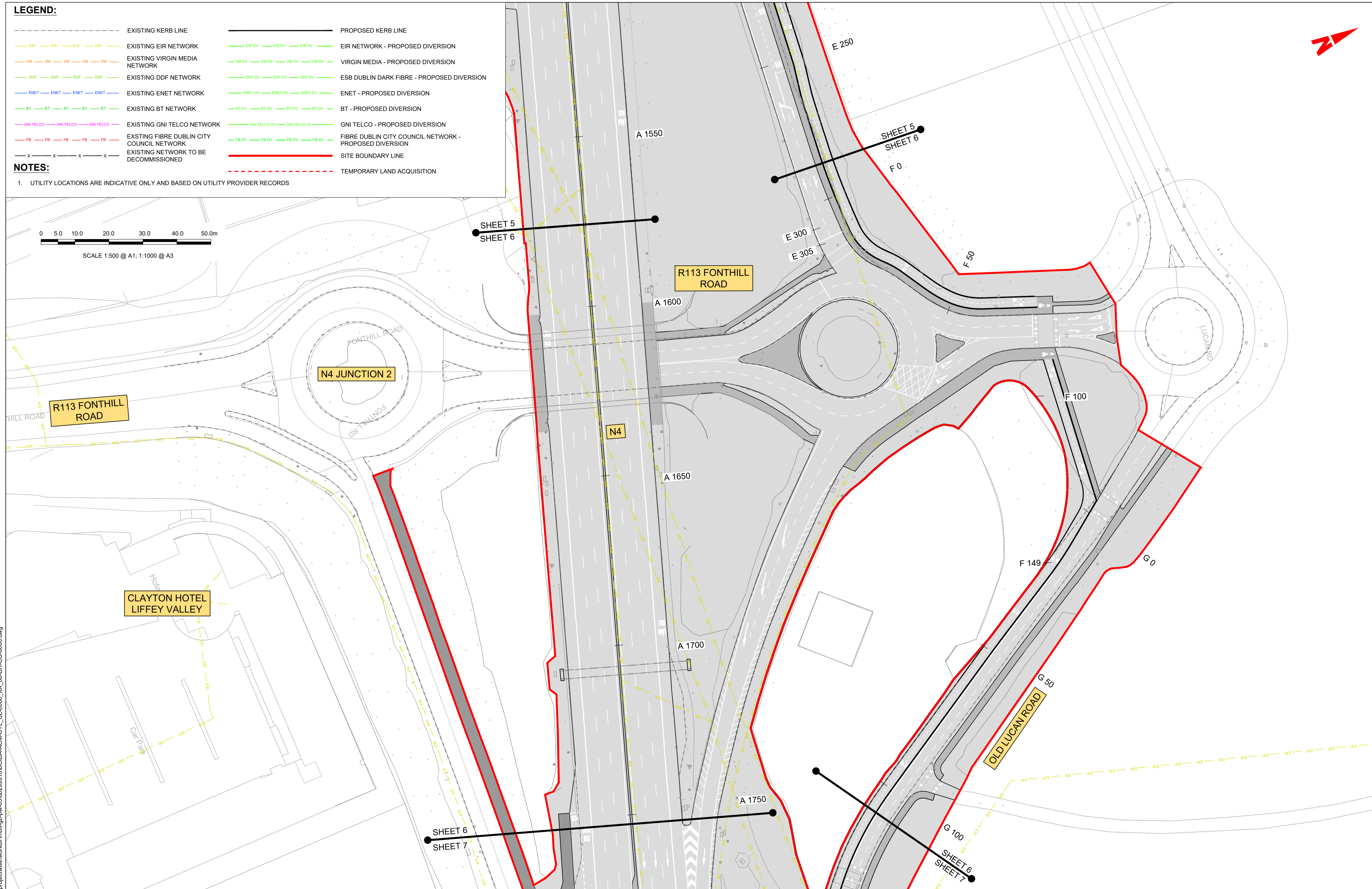
	EXISTING KERB LINE		PROPOSED KERB LINE
	EXISTING EIR NETWORK		EIR NETWORK - PROPOSED DIVERSION
	EXISTING VIRGIN MEDIA NETWORK		VIRGIN MEDIA - PROPOSED DIVERSION
	EXISTING DDF NETWORK		ESB DUBLIN DARK FIBRE - PROPOSED DIVERSION
	EXISTING ENET NETWORK		ENET - PROPOSED DIVERSION
	EXISTING BT NETWORK		BT - PROPOSED DIVERSION
	EXISTING GNI TELCO NETWORK		GNI TELCO - PROPOSED DIVERSION
	EXISTING FIBRE DUBLIN CITY COUNCIL NETWORK		FIBRE DUBLIN CITY COUNCIL NETWORK - PROPOSED DIVERSION
	EXISTING NETWORK TO BE DECOMMISSIONED		SITE BOUNDARY LINE
			TEMPORARY LAND ACQUISITION

NOTES:

- UTILITY LOCATIONS ARE INDICATIVE ONLY AND BASED ON UTILITY PROVIDER RECORDS



SCALE 1:500 @ A1; 1:1000 @ A3



Disclaimer
 a. © National Transport Authority (NTA) 2022. This drawing is confidential and the copyright in it is owned by NTA. This drawing must not be either loaned, copied or otherwise reproduced in whole or in part or used for any purpose without the prior permission of NTA.
 b. This drawing is to be used for the design element identified in the titleblock. Other information shown is to be considered indicative only. The drawing is to be read in conjunction with all other relevant design drawings.
 c. O.S. data used for plans are printed under © Ordnance Survey Ireland Government of Ireland. All rights reserved. Licence Number 2022/OSI_NMA_180 National Transport Authority. All elevations are in metres and relate to OSI Geoid Model (OSGM15) Mean Head. All Co-ordinates are in Irish

Transverse Mercator Grid (ITM) as defined by OSI active local GPS station.
 d. Information concerning the position of apparatus shown on this drawing is based on drawings supplied by the utility owners and/or the utility works contractor, whilst every care has been taken in the preparation of this drawing, positions should be taken as approximate and are intended for general guidance only and no representation is made by the NTA as to the accuracy, completeness, sufficiency or otherwise of this drawing and the position of the apparatus. The information contained herein does not purport to be comprehensive or final as the apparatus is subject to being altered and/or superceded. Recipients should not rely on this information. Any liabilities are hereby expressly disclaimed.

e. The information contained herein has been provided by the NTA but does not purport to be comprehensive or final. Recipients should not rely on the information. Neither the NTA nor any of its directors, officers, employees, agents, stakeholders or advisers make any representation or warranty as to, or accept any liability or responsibility in relation to, the adequacy, accuracy, reasonableness or completeness of the information provided as part of this document or any matter on which the information is based (including but not limited to loss or damage arising as a result of reliance by recipients on the information or any part of it). Any liabilities are hereby expressly disclaimed.



Rev	Date	Drn	Chk'd	App'd	Description
M01	29/09/22	TN	AD	CA	ISSUE FOR PHASE 4: PLANNING

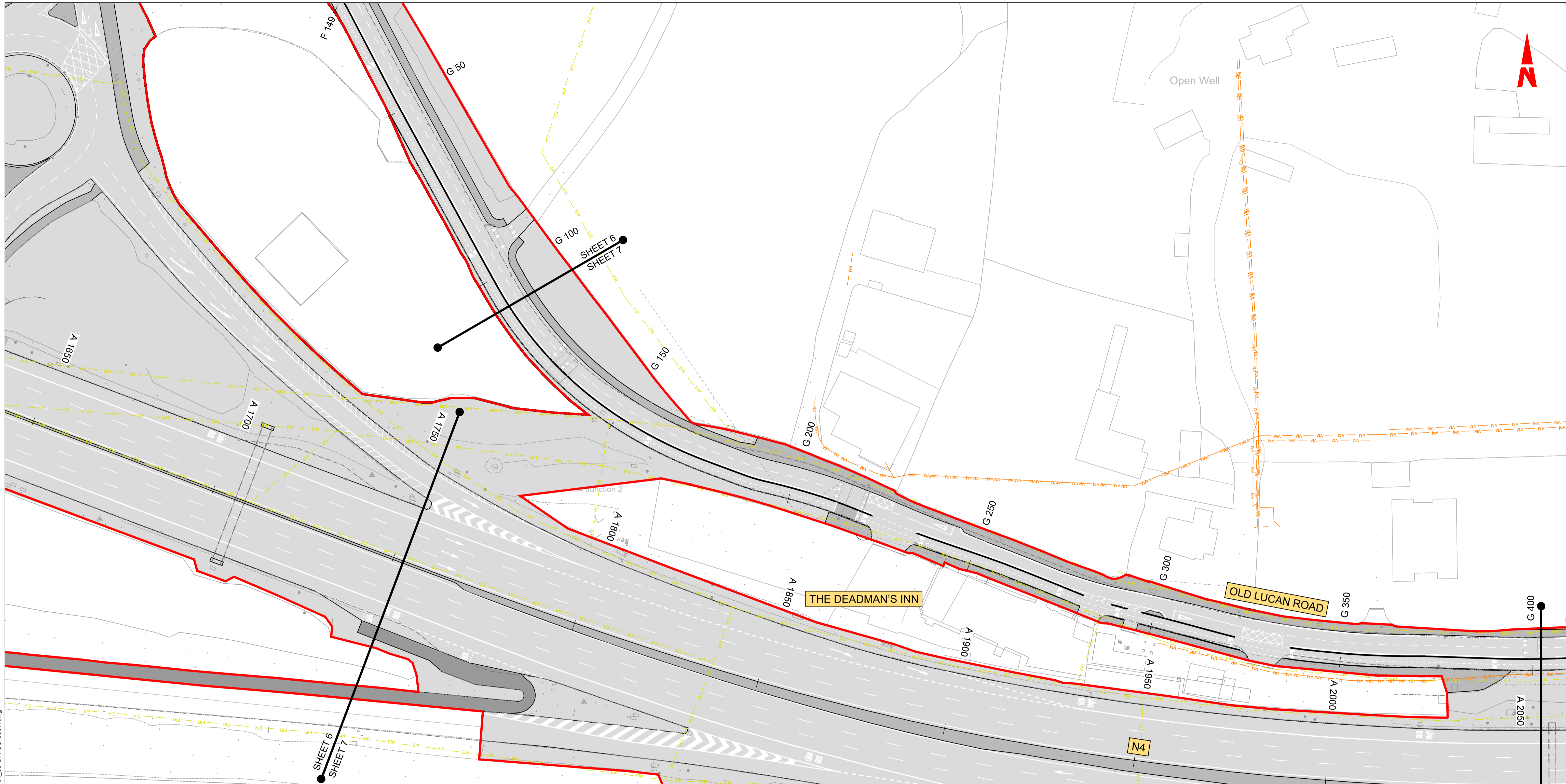
Client
NTA
 Údarás Náisiúnta Iompair
 National Transport Authority

Engineering Designer
AECOM **M**
MOTT MACDONALD

Programme Title BUSCONNECTS DUBLIN CORE BUS CORRIDORS INFRASTRUCTURE WORKS			
Drawing Title LUCAN TO CITY CENTRE CORE BUS CORRIDOR SCHEME TELECOMMUNICATIONS ASSET ALTERATIONS			
Drawing File Name BCIDA-ACM-UTL_UL-0006_XX_00-DR-CU-0006	Sheet Number 06 of 31	Status A	Rev M01

DO NOT SCALE USE FIGURED DIMENSIONS ONLY

C:\users\pawp98686\appdata\local\projectwise\work\mot-gbp-pw-03\40299910\BCIDA-ACM-UTL_UL-0006_XX_00-DR-CU-0006.dwg

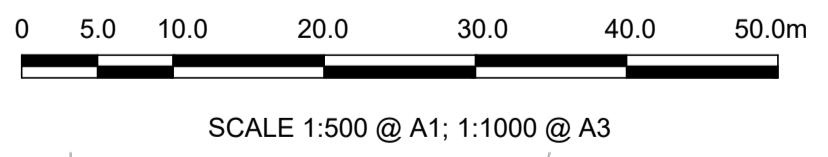


LEGEND:

--- EXISTING KERB LINE	--- PROPOSED KERB LINE
--- EXISTING EIR NETWORK	--- EIR NETWORK - PROPOSED DIVERSION
--- EXISTING VIRGIN MEDIA NETWORK	--- VIRGIN MEDIA - PROPOSED DIVERSION
--- EXISTING DDF NETWORK	--- ESB DUBLIN DARK FIBRE - PROPOSED DIVERSION
--- EXISTING ENET NETWORK	--- ENET - PROPOSED DIVERSION
--- EXISTING BT NETWORK	--- BT - PROPOSED DIVERSION
--- EXISTING GNI TELCO NETWORK	--- GNI TELCO - PROPOSED DIVERSION
--- EXISTING FIBRE DUBLIN CITY COUNCIL NETWORK	--- FIBRE DUBLIN CITY COUNCIL NETWORK - PROPOSED DIVERSION
--- EXISTING NETWORK TO BE DECOMMISSIONED	--- SITE BOUNDARY LINE
	--- TEMPORARY LAND ACQUISITION

NOTES:

- UTILITY LOCATIONS ARE INDICATIVE ONLY AND BASED ON UTILITY PROVIDER RECORDS



Disclaimer

a. © National Transport Authority (NTA) 2022. This drawing is confidential and the copyright in it is owned by NTA. This drawing must not be either loaned, copied or otherwise reproduced in whole or in part or used for any purpose without the prior permission of NTA.

b. This drawing is to be used for the design element identified in the titleblock. Other information shown is to be considered indicative only. The drawing is to be read in conjunction with all other relevant design drawings.

c. O.S. data used for plans are printed under © Ordnance Survey Ireland Government of Ireland. All rights reserved. Licence Number 2022/OSI_NMA_180 National Transport Authority. All elevations are in metres and relate to OSI Geoid Model (OSGM15) Mean Head. All Co-ordinates are in Irish Transverse Mercator Grid (ITM) as defined by OSI active local GPS station.

d. Information concerning the position of apparatus shown on this drawing is based on drawings supplied by the utility owners and/or the utility works contractor, whilst every care has been taken in the preparation of this drawing, positions should be taken as approximate and are intended for general guidance only and no representation is made by the NTA as to the accuracy, completeness, sufficiency or otherwise of this drawing and the position of the apparatus. The information contained herein does not purport to be comprehensive or final as the apparatus is subject to being altered and/or superseded. Recipients should not rely on this information. Any liabilities are hereby expressly disclaimed.

e. The information contained herein has been provided by the NTA but does not purport to be comprehensive or final. Recipients should not rely on the information. Neither the NTA nor any of its directors, officers, employees, agents, stakeholders or advisers make any representation or warranty as to, or accept any liability or responsibility in relation to, the adequacy, accuracy, reasonableness or completeness of the information provided as part of this document or any matter on which the information is based (including but not limited to loss or damage arising as a result of reliance by recipients on the information or any part of it). Any liabilities are hereby expressly disclaimed.



Rev	Date	Drn	Chk'd	App'd	Description
M01	29/09/22	TN	AD	CA	ISSUE FOR PHASE 4: PLANNING

Client

Engineering Designer

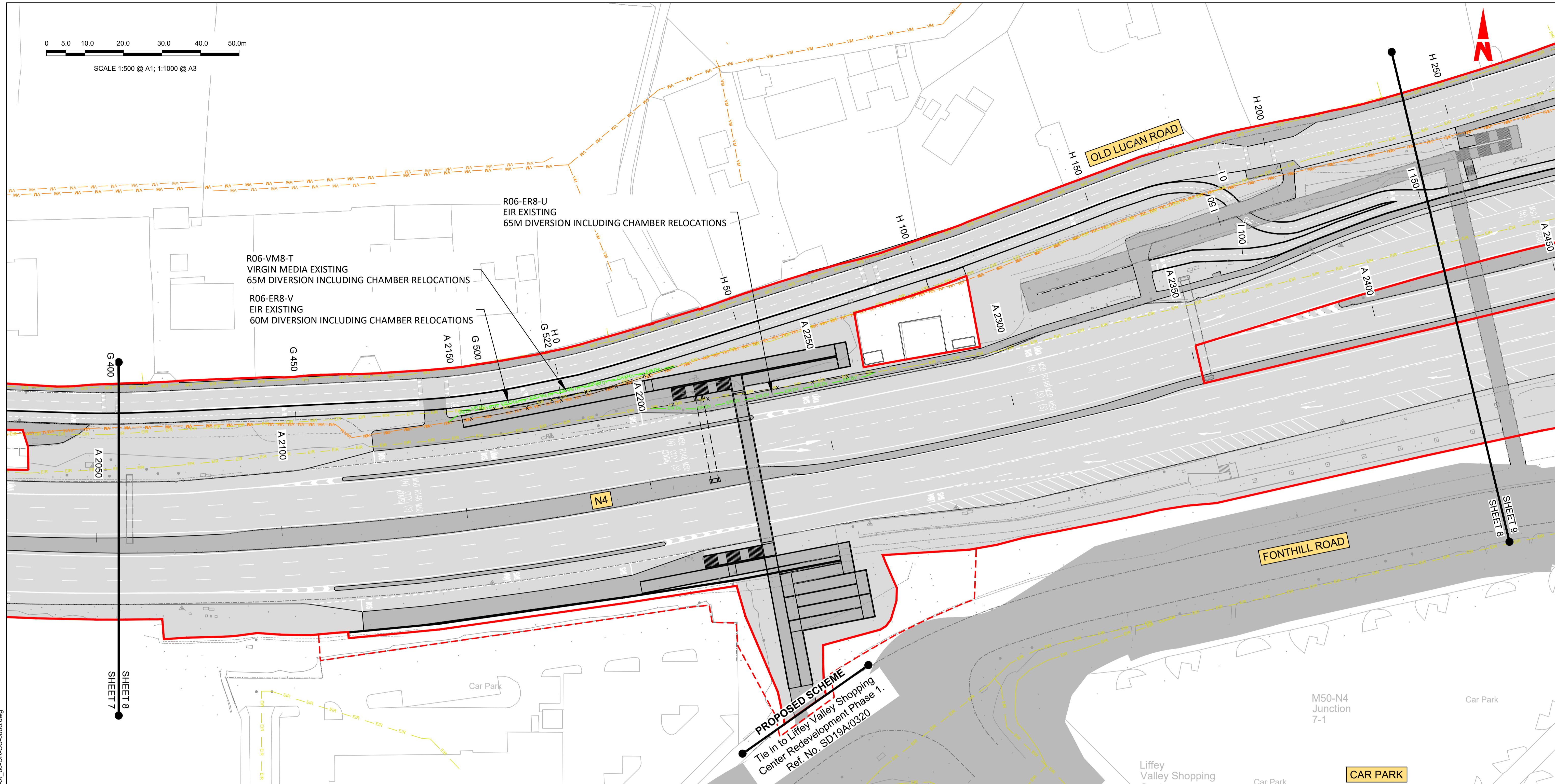
Programme Title BUSCONNECTS DUBLIN CORE BUS CORRIDORS INFRASTRUCTURE WORKS			
Drawing Title LUCAN TO CITY CENTRE CORE BUS CORRIDOR SCHEME TELECOMMUNICATIONS ASSET ALTERATIONS			
Drawing File Name BCIDA-ACM-UTL_UL-0006_XX_00-DR-CU-0007	Sheet Number 07 of 31	Status A	Rev M01

DO NOT SCALE USE FIGURED DIMENSIONS ONLY

C:\users\paw926866\appdata\local\projectwise\work\mott-gb-pw-03\4029999\10\BCIDA-ACM-UTL_UL-0006_XX_00-DR-CU-0007.dwg



SCALE 1:500 @ A1; 1:1000 @ A3



LEGEND:

EXISTING KERB LINE	PROPOSED KERB LINE
EXISTING EIR NETWORK	EIR NETWORK - PROPOSED DIVERSION
EXISTING VIRGIN MEDIA NETWORK	VIRGIN MEDIA - PROPOSED DIVERSION
EXISTING DDF NETWORK	ESB DUBLIN DARK FIBRE - PROPOSED DIVERSION
EXISTING ENET NETWORK	ENET - PROPOSED DIVERSION
EXISTING BT NETWORK	BT - PROPOSED DIVERSION
EXISTING GNI TELCO NETWORK	GNI TELCO - PROPOSED DIVERSION
EXISTING FIBRE DUBLIN CITY COUNCIL NETWORK	FIBRE DUBLIN CITY COUNCIL NETWORK - PROPOSED DIVERSION
EXISTING NETWORK TO BE DECOMMISSIONED	SITE BOUNDARY LINE
	TEMPORARY LAND ACQUISITION

NOTES:

- UTILITY LOCATIONS ARE INDICATIVE ONLY AND BASED ON UTILITY PROVIDER RECORDS

PROPOSED SCHEME
Tie in to Liffey Valley Shopping Center Redevelopment Phase 1.
Ref. No. SD19A/0320

LIFFEY VALLEY SHOPPING CENTRE

Disclaimer

a. © National Transport Authority (NTA) 2022. This drawing is confidential and the copyright in it is owned by NTA. This drawing must not be either loaned, copied or otherwise reproduced in whole or in part or used for any purpose without the prior permission of NTA.

b. This drawing is to be used for the design element identified in the titlebox. Other information shown is to be considered indicative only. The drawing is to be read in conjunction with all other relevant design drawings.

c. O.S. data used for plans are printed under © Ordnance Survey Ireland Government of Ireland. All rights reserved. Licence Number 2022/OSI_NMA_180 National Transport Authority. All elevations are in metres and relate to OSI Geoid Model (OSGM15) Mean Head. All Co-ordinates are in Irish Transverse Mercator Grid (ITM) as defined by OSI active local GPS station.

d. Information concerning the position of apparatus shown on this drawing is based on drawings supplied by the utility owners and/or the utility works contractor, whilst every care has been taken in the preparation of this drawing, positions should be taken as approximate and are intended for general guidance only and no representation is made by the NTA as to the accuracy, completeness, sufficiency or otherwise of this drawing and the position of the apparatus. The information contained herein does not purport to be comprehensive or final as the apparatus is subject to being altered and/or superseded. Recipients should not rely on this information. Any liabilities are hereby expressly disclaimed.

e. The information contained herein has been provided by the NTA but does not purport to be comprehensive or final. Recipients should not rely on the information. Neither the NTA nor any of its directors, officers, employees, agents, stakeholders or advisers make any representation or warranty as to, or accept any liability or responsibility in relation to, the adequacy, accuracy, reasonableness or completeness of the information provided as part of this document or any matter on which the information is based (including but not limited to loss or damage arising as a result of reliance by recipients on the information or any part of it). Any liabilities are hereby expressly disclaimed.

Rev	Date	Drn	Chk'd	App'd	Description
M01	29/09/22	TN	AD	CA	ISSUE FOR PHASE 4: PLANNING

Client

Engineering Designer

Programme Title BUSCONNECTS DUBLIN CORE BUS CORRIDORS INFRASTRUCTURE WORKS			
Drawing Title LUCAN TO CITY CENTRE CORE BUS CORRIDOR SCHEME TELECOMMUNICATIONS ASSET ALTERATIONS			
Drawing File Name BCIDA-ACM-UTL_UL-0006_XX_00-DR-CU-0008	Sheet Number 08 of 31	Status A	Rev M01

DO NOT SCALE USE FIGURED DIMENSIONS ONLY

C:\users\paj926866\appdata\local\projectwise\work\mott-gb-pw-03\402999\10\BCIDA-ACM-UTL_UL-0006_XX_00-DR-CU-0008.dwg

LEGEND:

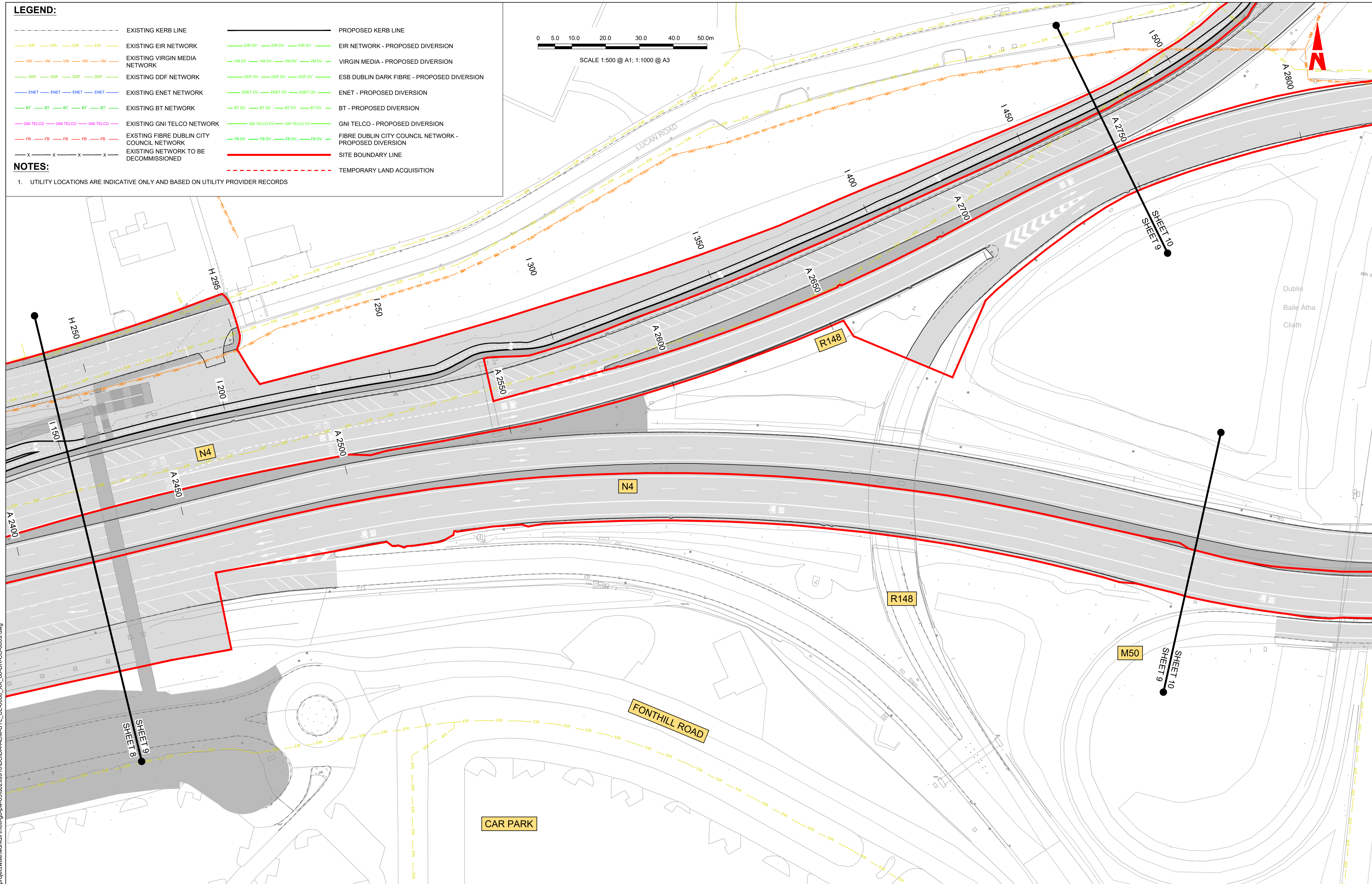
	EXISTING KERB LINE		PROPOSED KERB LINE
	EXISTING EIR NETWORK		EIR NETWORK - PROPOSED DIVERSION
	EXISTING VIRGIN MEDIA NETWORK		VIRGIN MEDIA - PROPOSED DIVERSION
	EXISTING DDF NETWORK		ESB DUBLIN DARK FIBRE - PROPOSED DIVERSION
	EXISTING ENET NETWORK		ENET - PROPOSED DIVERSION
	EXISTING BT NETWORK		BT - PROPOSED DIVERSION
	EXISTING GNI TELCO NETWORK		GNI TELCO - PROPOSED DIVERSION
	EXISTING FIBRE DUBLIN CITY COUNCIL NETWORK		FIBRE DUBLIN CITY COUNCIL NETWORK - PROPOSED DIVERSION
	EXISTING NETWORK TO BE DECOMMISSIONED		SITE BOUNDARY LINE
			TEMPORARY LAND ACQUISITION

NOTES:

1. UTILITY LOCATIONS ARE INDICATIVE ONLY AND BASED ON UTILITY PROVIDER RECORDS



SCALE 1:500 @ A1; 1:1000 @ A3



Disclaimer
 a. © National Transport Authority (NTA) 2022. This drawing is confidential and the copyright in it is owned by NTA. This drawing must not be either loaned, copied or otherwise reproduced in whole or in part or used for any purpose without the prior permission of NTA.
 b. This drawing is to be used for the design element identified in the titleblock. Other information shown is to be considered indicative only. The drawing is to be read in conjunction with all other relevant design drawings.
 c. O.S. data used for plans are printed under © Ordnance Survey Ireland Government of Ireland. All rights reserved. Licence Number 2022/OSI_NMA_180 National Transport Authority. All elevations are in metres and relate to OSI Geoid Model (OSGM15) Mean Head. All Co-ordinates are in Irish

Transverse Mercator Grid (ITM) as defined by OSI active local GPS station.
 d. Information concerning the position of apparatus shown on this drawing is based on drawings supplied by the utility owners and/or the utility works contractor, whilst every care has been taken in the preparation of this drawing, positions should be taken as approximate and are intended for general guidance only and no representation is made by the NTA as to the accuracy, completeness, sufficiency or otherwise of this drawing and the position of the apparatus. The information contained herein does not purport to be comprehensive or final as the apparatus is subject to being altered and/or superceded. Recipients should not rely on this information. Any liabilities are hereby expressly disclaimed.

e. The information contained herein has been provided by the NTA but does not purport to be comprehensive or final. Recipients should not rely on the information. Neither the NTA nor any of its directors, officers, employees, agents, stakeholders or advisers make any representation or warranty as to, or accept any liability or responsibility in relation to, the adequacy, accuracy, reasonableness or completeness of the information provided as part of this document or any matter on which the information is based (including but not limited to loss or damage arising as a result of reliance by recipients on the information or any part of it). Any liabilities are hereby expressly disclaimed.



Rev	Date	Drn	Chk'd	App'd	Description
M01	29/09/22	TN	AD	CA	ISSUE FOR PHASE 4: PLANNING

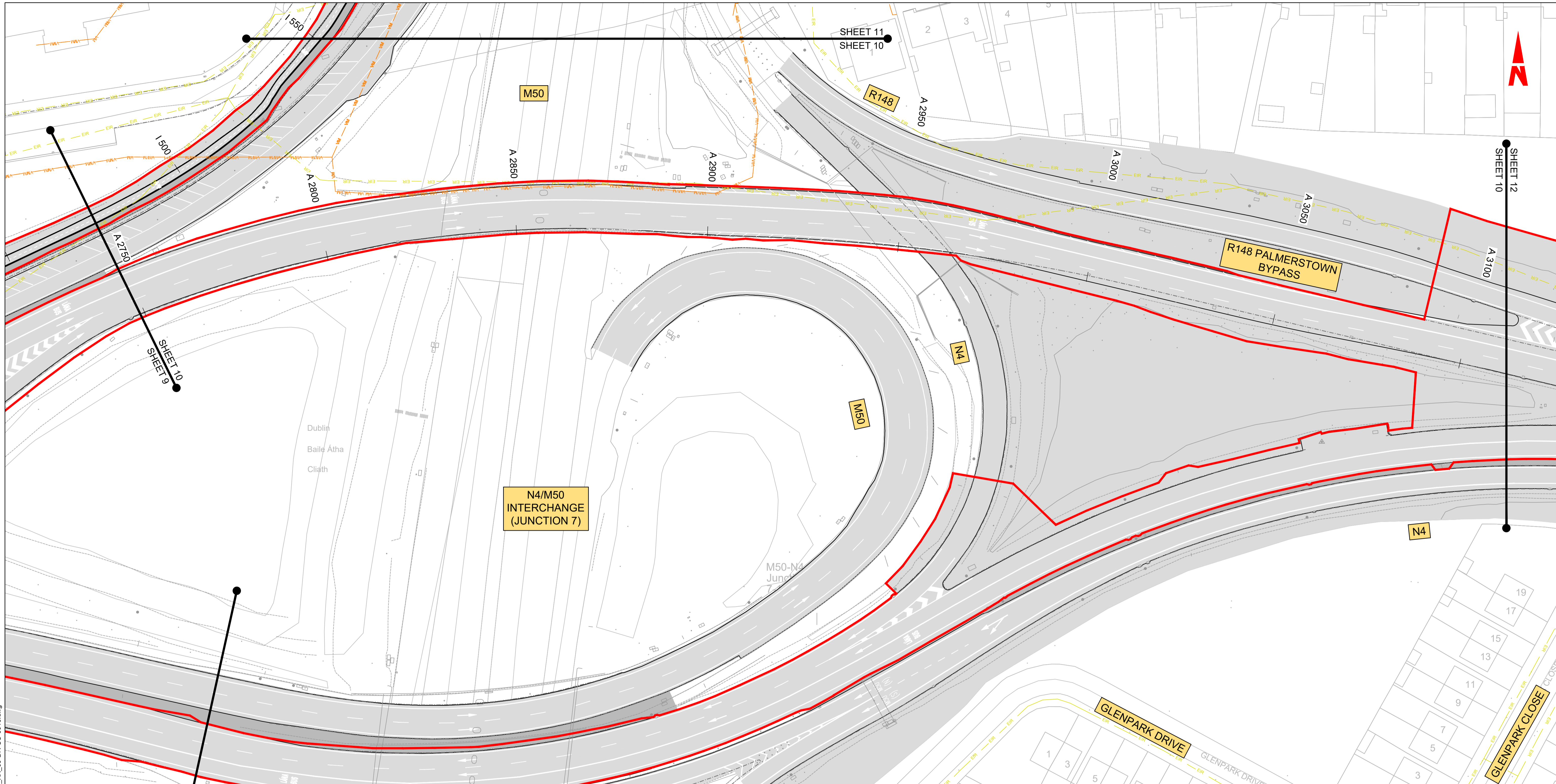
Client
NTA
 Údarás Náisiúnta Iompair
 National Transport Authority

Engineering Designer
AECOM **M**
MOTT MACDONALD

Programme Title BUSCONNECTS DUBLIN CORE BUS CORRIDORS INFRASTRUCTURE WORKS			
Drawing Title LUCAN TO CITY CENTRE CORE BUS CORRIDOR SCHEME TELECOMMUNICATIONS ASSET ALTERATIONS			
Drawing File Name BCIDA-ACM-UTL_UL-0006_XX_00-DR-CU-0009	Sheet Number 09 of 31	Status A	Rev M01

DO NOT SCALE USE FIGURED DIMENSIONS ONLY

C:\users\paj96866\appdata\local\projectwise\work\mott-gb-pw-03\02299999\BCIDA-ACM-UTL_UL-0006_XX_00-DR-CU-0009.dwg



LEGEND:

	EXISTING KERB LINE		PROPOSED KERB LINE
	EXISTING EIR NETWORK		EIR NETWORK - PROPOSED DIVERSION
	EXISTING VIRGIN MEDIA NETWORK		VIRGIN MEDIA - PROPOSED DIVERSION
	EXISTING DDF NETWORK		ESB DUBLIN DARK FIBRE - PROPOSED DIVERSION
	EXISTING ENET NETWORK		ENET - PROPOSED DIVERSION
	EXISTING BT NETWORK		BT - PROPOSED DIVERSION
	EXISTING GNI TELCO NETWORK		GNI TELCO - PROPOSED DIVERSION
	EXISTING FIBRE DUBLIN CITY COUNCIL NETWORK		FIBRE DUBLIN CITY COUNCIL NETWORK - PROPOSED DIVERSION
	EXISTING NETWORK TO BE DECOMMISSIONED		SITE BOUNDARY LINE
			TEMPORARY LAND ACQUISITION

NOTES:

- UTILITY LOCATIONS ARE INDICATIVE ONLY AND BASED ON UTILITY PROVIDER RECORDS

Disclaimer

a. © National Transport Authority (NTA) 2022. This drawing is confidential and the copyright in it is owned by NTA. This drawing must not be either loaned, copied or otherwise reproduced in whole or in part or used for any purpose without the prior permission of NTA.

b. This drawing is to be used for the design element identified in the titleblock. Other information shown is to be considered indicative only. The drawing is to be read in conjunction with all other relevant design drawings.

c. O.S. data used for plans are printed under © Ordnance Survey Ireland Government of Ireland. All rights reserved. Licence Number 2022/OSI_NMA_180 National Transport Authority. All elevations are in metres and relate to OSI Geoid Model (OSGM15) Mean Head. All Co-ordinates are in Irish Transverse Mercator Grid (ITM) as defined by OSI active local GPS station.

d. Information concerning the position of apparatus shown on this drawing is based on drawings supplied by the utility owners and/or the utility works contractor, whilst every care has been taken in the preparation of this drawing, positions should be taken as approximate and are intended for general guidance only and no representation is made by the NTA as to the accuracy, completeness, sufficiency or otherwise of this information. The information contained herein does not purport to be comprehensive or final as the apparatus is subject to being altered and/or superceded. Recipients should not rely on this information. Any liabilities are hereby expressly disclaimed.

e. The information contained herein has been provided by the NTA but does not purport to be comprehensive or final. Recipients should not rely on the information. Neither the NTA nor any of its directors, officers, employees, agents, stakeholders or advisers make any representation or warranty as to, or accept any liability or responsibility in relation to, the adequacy, accuracy, reasonableness or completeness of the information provided as part of this document or any matter on which the information is based (including but not limited to loss or damage arising as a result of reliance by recipients on the information or any part of it). Any liabilities are hereby expressly disclaimed.

Project Ireland 2040
Building Ireland's Future

Rev	Date	Drn	Chk'd	App'd	Description
M01	29/09/22	TN	AD	CA	ISSUE FOR PHASE 4: PLANNING

Client: **NTA**
Udarás Náisiúnta Iompair
National Transport Authority

Engineering Designer: **AECOM** **MOTT MACDONALD**

Date: 29/09/22
Scale: 1:500 @ A1, 1:1000 @ A3

Project Code: BCIDA
Originator Code: ACM

Drawn: T.NEMYUSHCHAK
Checked: M.T.DALE
Approved: C.ACTON

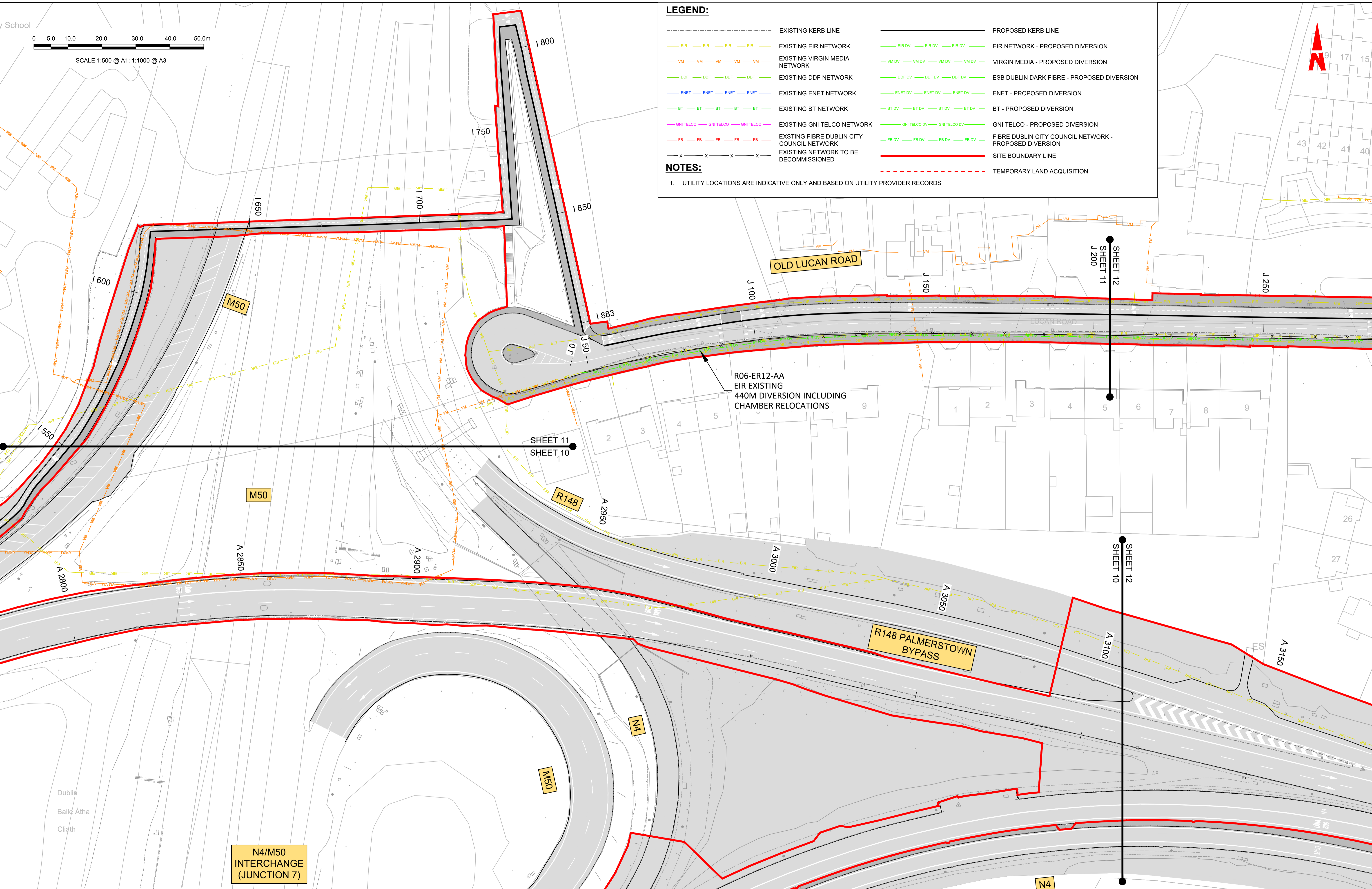
Programme Title: **BUSCONNECTS DUBLIN CORE BUS CORRIDORS INFRASTRUCTURE WORKS**

Drawing Title: **LUCAN TO CITY CENTRE CORE BUS CORRIDOR SCHEME TELECOMMUNICATIONS ASSET ALTERATIONS**

Drawing File Name: BCIDA-ACM-UTL_UL-0006_XX_00-DR-CU-0010
Sheet Number: 10 of 31
Status: A
Rev: M01

DO NOT SCALE USE FIGURED DIMENSIONS ONLY

C:\users\paj926866\appdata\local\projectwise\work\mott-gb-pw-03\4029999\0\BCIDA-ACM-UTL_UL-0006_XX_00-DR-CU-0010.dwg



LEGEND:

---	EXISTING KERB LINE	---	PROPOSED KERB LINE
---	EXISTING EIR NETWORK	---	EIR NETWORK - PROPOSED DIVERSION
---	EXISTING VIRGIN MEDIA NETWORK	---	VIRGIN MEDIA - PROPOSED DIVERSION
---	EXISTING DDF NETWORK	---	ESB DUBLIN DARK FIBRE - PROPOSED DIVERSION
---	EXISTING ENET NETWORK	---	ENET - PROPOSED DIVERSION
---	EXISTING BT NETWORK	---	BT - PROPOSED DIVERSION
---	EXISTING GNI TELCO NETWORK	---	GNI TELCO - PROPOSED DIVERSION
---	EXISTING FIBRE DUBLIN CITY COUNCIL NETWORK	---	FIBRE DUBLIN CITY COUNCIL NETWORK - PROPOSED DIVERSION
---	EXISTING NETWORK TO BE DECOMMISSIONED	---	SITE BOUNDARY LINE
---		---	TEMPORARY LAND ACQUISITION

NOTES:

- UTILITY LOCATIONS ARE INDICATIVE ONLY AND BASED ON UTILITY PROVIDER RECORDS

C:\users\paj98686\appdata\local\project\work\lucan\lucan-0006-xx-00-DR-CU-0011.dwg

Disclaimer

a. © National Transport Authority (NTA) 2022. This drawing is confidential and the copyright in it is owned by NTA. This drawing must not be either loaned, copied or otherwise reproduced in whole or in part or used for any purpose without the prior permission of NTA.

b. This drawing is to be used for the design element identified in the titlebox. Other information shown is to be considered indicative only. The drawing is to be read in conjunction with all other relevant design drawings.

c. O.S. data used for plans are printed under © Ordnance Survey Ireland Government of Ireland. All rights reserved. Licence Number 2022/OSI_NMA_180 National Transport Authority. All elevations are in metres and relate to OSI Geoid Model (OSGM15) Mean Head. All Co-ordinates are in Irish Transverse Mercator Grid (ITM) as defined by OSI active local GPS station.

d. Information concerning the position of apparatus shown on this drawing is based on drawings supplied by the utility owners and/or the utility works contractor, whilst every care has been taken in the preparation of this drawing, positions should be taken as approximate and are intended for general guidance only and no representation is made by the NTA as to the accuracy, completeness, sufficiency or otherwise of this drawing and the position of the apparatus. The information contained herein does not purport to be comprehensive or final as the apparatus is subject to being altered and/or superseded. Recipients should not rely on this information. Any liabilities are hereby expressly disclaimed.

e. The information contained herein has been provided by the NTA but does not purport to be comprehensive or final. Recipients should not rely on the information. Neither the NTA nor any of its directors, officers, employees, agents, stakeholders or advisers make any representation or warranty as to, or accept any liability or responsibility in relation to, the adequacy, accuracy, reasonableness or completeness of the information provided as part of this document or any matter on which the information is based (including but not limited to loss or damage arising as a result of reliance by recipients on the information or any part of it). Any liabilities are hereby expressly disclaimed.

Rev	Date	Drn	Chk'd	App'd	Description
M01	29/09/22	TN	AD	CA	ISSUE FOR PHASE 4: PLANNING

Client: **NTA**
Údarás Náisiúnta Iompair
National Transport Authority

Engineering Designer: **AECOM** **MOTT MACDONALD**

Date: 29/09/22
Scale: 1:500 @ A1, 1:1000 @ A3

Project Code: BCIDA
Originator Code: ACM

Drawn: T.NEMYNUSHCHAK
Checked: M.T.DALE
Approved: C.ACTON

QMS Code:

Programme Title: BUSCONNECTS DUBLIN CORE BUS CORRIDORS INFRASTRUCTURE WORKS			
Drawing Title: LUCAN TO CITY CENTRE CORE BUS CORRIDOR SCHEME TELECOMMUNICATIONS ASSET ALTERATIONS			
Drawing File Name: BCIDA-ACM-UTL_UL-0006-XX_00-DR-CU-0011	Sheet Number: 11 of 31	Status: A	Rev: M01

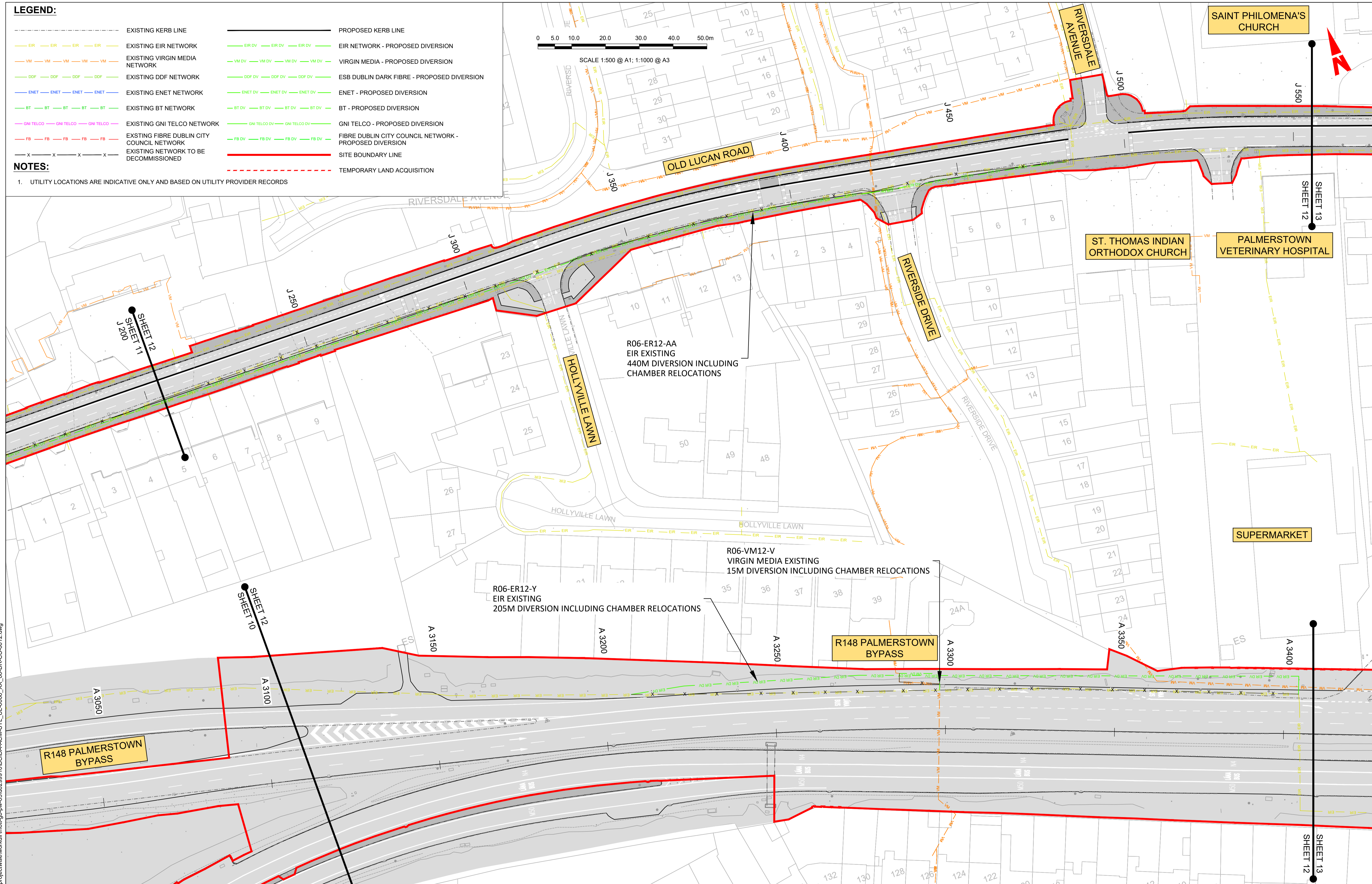
DO NOT SCALE USE FIGURED DIMENSIONS ONLY

LEGEND:

	EXISTING KERB LINE		PROPOSED KERB LINE
	EXISTING EIR NETWORK		EIR NETWORK - PROPOSED DIVERSION
	EXISTING VIRGIN MEDIA NETWORK		VIRGIN MEDIA - PROPOSED DIVERSION
	EXISTING DDF NETWORK		ESB DUBLIN DARK FIBRE - PROPOSED DIVERSION
	EXISTING ENET NETWORK		ENET - PROPOSED DIVERSION
	EXISTING BT NETWORK		BT - PROPOSED DIVERSION
	EXISTING GNI TELCO NETWORK		GNI TELCO - PROPOSED DIVERSION
	EXISTING FIBRE DUBLIN CITY COUNCIL NETWORK		FIBRE DUBLIN CITY COUNCIL NETWORK - PROPOSED DIVERSION
	EXISTING NETWORK TO BE DECOMMISSIONED		SITE BOUNDARY LINE
	TEMPORARY LAND ACQUISITION		

NOTES:

1. UTILITY LOCATIONS ARE INDICATIVE ONLY AND BASED ON UTILITY PROVIDER RECORDS



Disclaimer
 a. © National Transport Authority (NTA) 2022. This drawing is confidential and the copyright in it is owned by NTA. This drawing must not be either loaned, copied or otherwise reproduced in whole or in part or used for any purpose without the prior permission of NTA.
 b. This drawing is to be used for the design element identified in the titleblock. Other information shown is to be considered indicative only. The drawing is to be read in conjunction with all other relevant design drawings.
 c. O.S. data used for plans are printed under © Ordnance Survey Ireland Government of Ireland. All rights reserved. Licence Number 2022/OSI_NMA_180 National Transport Authority. All elevations are in metres and relate to OSI Geoid Model (OSGM15) Mean Head. All Co-ordinates are in Irish Transverse Mercator Grid (ITM) as defined by OSI active local GPS station.
 d. Information concerning the position of apparatus shown on this drawing is based on drawings supplied by the utility owners and/or the utility works contractor, whilst every care has been taken in the preparation of this drawing, positions should be taken as approximate and are intended for general guidance only and no representation is made by the NTA as to the accuracy, completeness, sufficiency or otherwise of this drawing and the position of the apparatus. The information contained herein does not purport to be comprehensive or final as the apparatus is subject to being altered and/or superceded. Recipients should not rely on this information. Any liabilities are hereby expressly disclaimed.
 e. The information contained herein has been provided by the NTA but does not purport to be comprehensive or final. Recipients should not rely on the information. Neither the NTA nor any of its directors, officers, employees, agents, stakeholders or advisers make any representation or warranty as to, or accept any liability or responsibility in relation to, the adequacy, accuracy, reasonableness or completeness of the information provided as part of this document or any matter on which the information is based (including but not limited to loss or damage arising as a result of reliance by recipients on the information or any part of it). Any liabilities are hereby expressly disclaimed.



Rev	Date	Drn	Chk'd	App'd	Description
M01	29/09/22	TN	AD	CA	ISSUE FOR PHASE 4: PLANNING

Client: **NTA**
 Údarás Náisiúnta Iompair
 National Transport Authority

Engineering Designer: **AECOM** **MOTT MACDONALD**

Date: 29/09/22
 Scale: 1:500 @ A1, 1:1000 @ A3

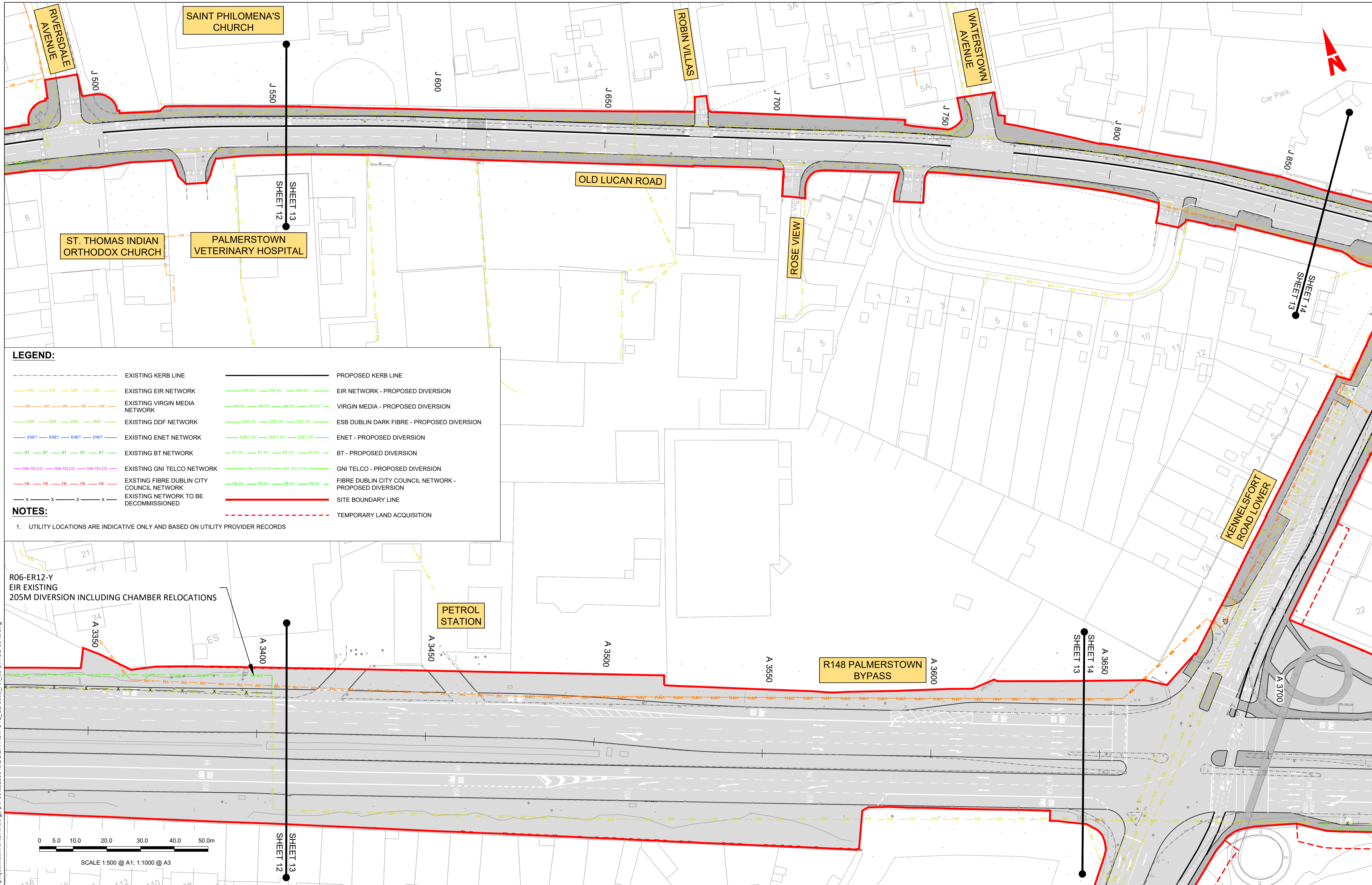
Project Code: BCIDA
 Originator Code: ACM

Drawn: T.NEMYUSHCHAK
 Checked: M.T.DALE
 Approved: C.ACTON

QMS Code:

Programme Title: BUSCONNECTS DUBLIN CORE BUS CORRIDORS INFRASTRUCTURE WORKS			
Drawing Title: LUCAN TO CITY CENTRE CORE BUS CORRIDOR SCHEME TELECOMMUNICATIONS ASSET ALTERATIONS			
Drawing File Name: BCIDA-ACM-UTL_UL-0006_XX_00-DR-CU-0012	Sheet Number: 12 of 31	Status: A	Rev: M01

DO NOT SCALE USE FIGURED DIMENSIONS ONLY



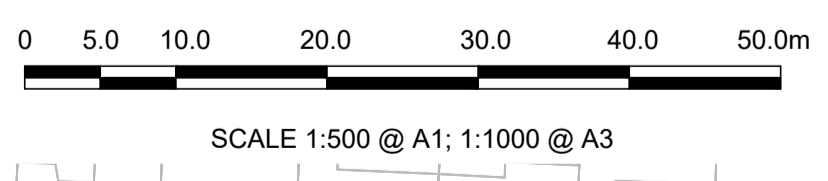
LEGEND:

--- EXISTING KERB LINE	--- PROPOSED KERB LINE
--- EXISTING EIR NETWORK	--- EIR NETWORK - PROPOSED DIVERSION
--- EXISTING VIRGIN MEDIA NETWORK	--- VIRGIN MEDIA - PROPOSED DIVERSION
--- EXISTING DDF NETWORK	--- ESB DUBLIN DARK FIBRE - PROPOSED DIVERSION
--- EXISTING ENET NETWORK	--- ENET - PROPOSED DIVERSION
--- EXISTING BT NETWORK	--- BT - PROPOSED DIVERSION
--- EXISTING GNI TELCO NETWORK	--- GNI TELCO - PROPOSED DIVERSION
--- EXISTING FIBRE DUBLIN CITY COUNCIL NETWORK	--- FIBRE DUBLIN CITY COUNCIL NETWORK - PROPOSED DIVERSION
--- EXISTING NETWORK TO BE DECOMMISSIONED	--- SITE BOUNDARY LINE
	--- TEMPORARY LAND ACQUISITION

NOTES:

1. UTILITY LOCATIONS ARE INDICATIVE ONLY AND BASED ON UTILITY PROVIDER RECORDS

R06-ER12-Y
EIR EXISTING
205M DIVERSION INCLUDING CHAMBER RELOCATIONS



Disclaimer

a. © National Transport Authority (NTA) 2022. This drawing is confidential and the copyright in it is owned by NTA. This drawing must not be either loaned, copied or otherwise reproduced in whole or in part or used for any purpose without the prior permission of NTA.

b. This drawing is to be used for the design element identified in the titleblock. Other information shown is to be considered indicative only. The drawing is to be read in conjunction with all other relevant design drawings.

c. O.S. data used for plans are printed under © Ordnance Survey Ireland Government of Ireland. All rights reserved. Licence Number 2022/OSI_NMA_180 National Transport Authority. All elevations are in metres and relate to OSI Geoid Model (OSGM15) Mean Head. All Co-ordinates are in Irish Transverse Mercator Grid (ITM) as defined by OSI active local GPS station.

d. Information concerning the position of apparatus shown on this drawing is based on drawings supplied by the utility owners and/or the utility works contractor, whilst every care has been taken in the preparation of this drawing, positions should be taken as approximate and are intended for general guidance only and no representation is made by the NTA as to the accuracy, completeness, sufficiency or otherwise of this drawing and the position of the apparatus. The information contained herein does not purport to be comprehensive or final as the apparatus is subject to being altered and/or superceded. Recipients should not rely on this information. Any liabilities are hereby expressly disclaimed.

e. The information contained herein has been provided by the NTA but does not purport to be comprehensive or final. Recipients should not rely on the information. Neither the NTA nor any of its directors, officers, employees, agents, stakeholders or advisers make any representation or warranty as to, or accept any liability or responsibility in relation to, the adequacy, accuracy, reasonableness or completeness of the information provided as part of this document or any matter on which the information is based (including but not limited to loss or damage arising as a result of reliance by recipients on the information or any part of it). Any liabilities are hereby expressly disclaimed.



Rev	Date	Drn	Chk'd	App'd	Description
M01	29/09/22	TN	AD	CA	ISSUE FOR PHASE 4: PLANNING

Client
NTA
Údarás Náisiúnta Iompair
National Transport Authority

Date: 29/09/22
Scale: 1:500 @ A1, 1:1000 @ A3

Project Code: BCIDA
Originator Code: ACM

Engineering Designer
AECOM **MOTT MACDONALD**

Drawn: T.NEMYNUSHCH
Checked: M.T.DALE
Approved: C.ACTON

QMS Code

Programme Title
**BUSCONNECTS DUBLIN
CORE BUS CORRIDORS INFRASTRUCTURE WORKS**

Drawing Title
**LUCAN TO CITY CENTRE CORE BUS CORRIDOR SCHEME
TELECOMMUNICATIONS ASSET ALTERATIONS**

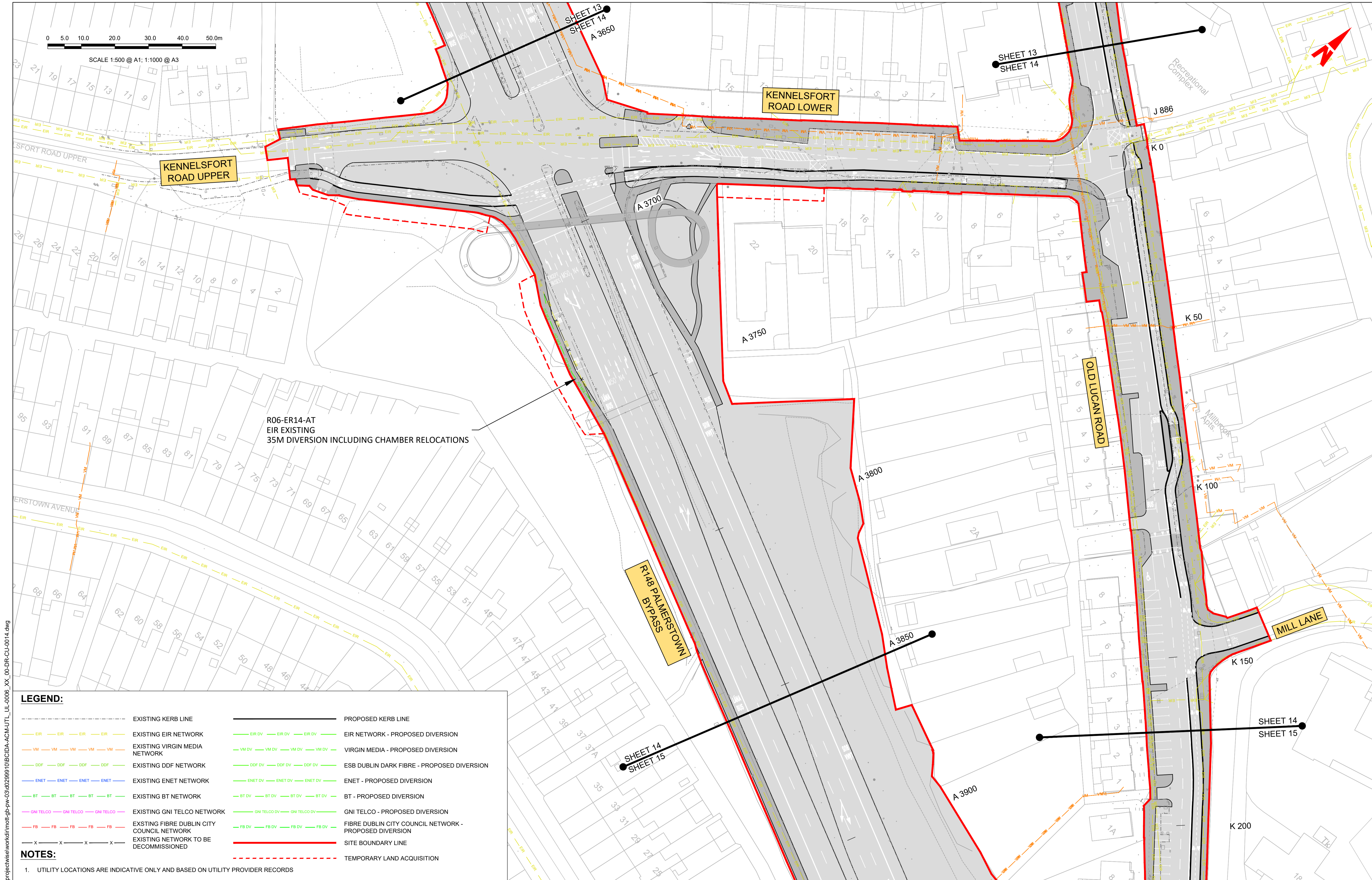
Drawing File Name: BCIDA-ACM-UTL_UL-0006_XX_00-DR-CU-0013
Sheet Number: 13 of 31
Status: A
Rev: M01

DO NOT SCALE USE FIGURED DIMENSIONS ONLY

C:\users\paj96866\appdata\local\project\work\kidl\mott-gb-pw-03\0229999\0\BCIDA-ACM-UTL_UL-0006_XX_00-DR-CU-0013.dwg



SCALE 1:500 @ A1; 1:1000 @ A3



R06-ER14-AT
EIR EXISTING
35M DIVERSION INCLUDING CHAMBER RELOCATIONS

LEGEND:

	EXISTING KERB LINE		PROPOSED KERB LINE
	EXISTING EIR NETWORK		EIR NETWORK - PROPOSED DIVERSION
	EXISTING VIRGIN MEDIA NETWORK		VIRGIN MEDIA - PROPOSED DIVERSION
	EXISTING DDF NETWORK		ESB DUBLIN DARK FIBRE - PROPOSED DIVERSION
	EXISTING ENET NETWORK		ENET - PROPOSED DIVERSION
	EXISTING BT NETWORK		BT - PROPOSED DIVERSION
	EXISTING GNI TELCO NETWORK		GNI TELCO - PROPOSED DIVERSION
	EXISTING FIBRE DUBLIN CITY COUNCIL NETWORK		FIBRE DUBLIN CITY COUNCIL NETWORK - PROPOSED DIVERSION
	EXISTING NETWORK TO BE DECOMMISSIONED		SITE BOUNDARY LINE
			TEMPORARY LAND ACQUISITION

NOTES:

- UTILITY LOCATIONS ARE INDICATIVE ONLY AND BASED ON UTILITY PROVIDER RECORDS

Disclaimer
 a. © National Transport Authority (NTA) 2022. This drawing is confidential and the copyright in it is owned by NTA. This drawing must not be either loaned, copied or otherwise reproduced in whole or in part or used for any purpose without the prior permission of NTA.
 b. This drawing is to be used for the design element identified in the titleblock. Other information shown is to be considered indicative only. The drawing is to be read in conjunction with all other relevant design drawings.
 c. O.S. data used for plans are printed under © Ordnance Survey Ireland Government of Ireland. All rights reserved. Licence Number 2022/OSI_NMA_180 National Transport Authority. All elevations are in metres and relate to OSI Geoid Model (OSGM15) Mean Head. All Co-ordinates are in Irish Transverse Mercator Grid (ITM) as defined by OSI active local GPS station.
 d. Information concerning the position of apparatus shown on this drawing is based on drawings supplied by the utility owners and/or the utility works contractor, whilst every care has been taken in the preparation of this drawing, positions should be taken as approximate and are intended for general guidance only and no representation is made by the NTA as to the accuracy, completeness, sufficiency or otherwise of this drawing and the position of the apparatus. The information contained herein does not purport to be comprehensive or final as the apparatus is subject to being altered and/or superceded. Recipients should not rely on this information. Any liabilities are hereby expressly disclaimed.
 e. The information contained herein has been provided by the NTA but does not purport to be comprehensive or final. Recipients should not rely on the information. Neither the NTA nor any of its directors, officers, employees, agents, stakeholders or advisers make any representation or warranty as to, or accept any liability or responsibility in relation to, the adequacy, accuracy, reasonableness or completeness of the information provided as part of this document or any matter on which the information is based (including but not limited to loss or damage arising as a result of reliance by recipients on the information or any part of it). Any liabilities are hereby expressly disclaimed.



Rev	Date	Drn	Chk'd	App'd	Description
M01	29/09/22	TN	AD	CA	ISSUE FOR PHASE 4: PLANNING

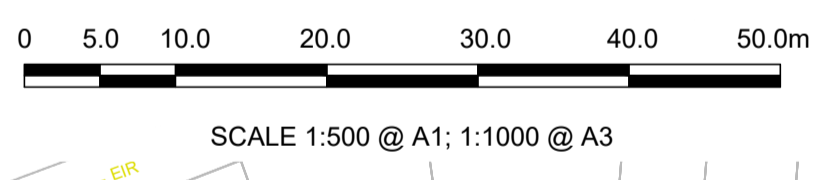
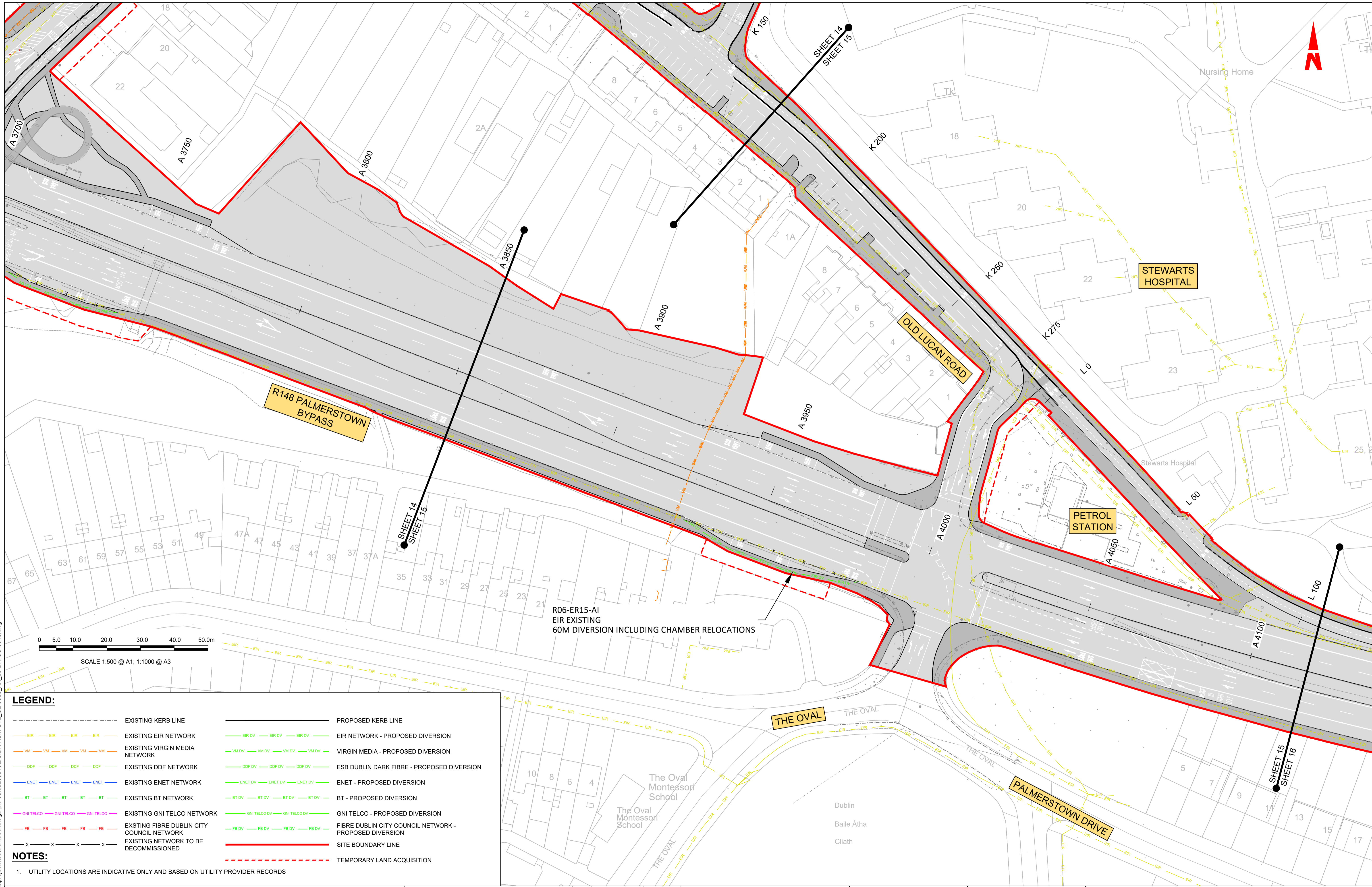
Client
NTA
 Údarás Náisiúnta Iompair
 National Transport Authority

Engineering Designer
AECOM
MOTT MACDONALD

Programme Title BUSCONNECTS DUBLIN CORE BUS CORRIDORS INFRASTRUCTURE WORKS	
Drawing Title LUCAN TO CITY CENTRE CORE BUS CORRIDOR SCHEME TELECOMMUNICATIONS ASSET ALTERATIONS	
Drawing File Name BCIDA-ACM-UTL_UL-0006_XX_00-DR-CU-0014	Sheet Number 14 of 31
Status A	Rev M01

DO NOT SCALE USE FIGURED DIMENSIONS ONLY

C:\users\paj926866\appdata\local\projectwise\work\dm\mot-gbp-pw-03\4029999\10\BCIDA-ACM-UTL_UL-0006_XX_00-DR-CU-0014.dwg



LEGEND:

	EXISTING KERB LINE		PROPOSED KERB LINE
	EXISTING EIR NETWORK		EIR NETWORK - PROPOSED DIVERSION
	EXISTING VIRGIN MEDIA NETWORK		VIRGIN MEDIA - PROPOSED DIVERSION
	EXISTING DDF NETWORK		ESB DUBLIN DARK FIBRE - PROPOSED DIVERSION
	EXISTING ENET NETWORK		ENET - PROPOSED DIVERSION
	EXISTING BT NETWORK		BT - PROPOSED DIVERSION
	EXISTING GNI TELCO NETWORK		GNI TELCO - PROPOSED DIVERSION
	EXISTING FIBRE DUBLIN CITY COUNCIL NETWORK		FIBRE DUBLIN CITY COUNCIL NETWORK - PROPOSED DIVERSION
	EXISTING NETWORK TO BE DECOMMISSIONED		SITE BOUNDARY LINE
	TEMPORARY LAND ACQUISITION		

NOTES:

- UTILITY LOCATIONS ARE INDICATIVE ONLY AND BASED ON UTILITY PROVIDER RECORDS

Disclaimer

a. © National Transport Authority (NTA) 2022. This drawing is confidential and the copyright in it is owned by NTA. This drawing must not be either loaned, copied or otherwise reproduced in whole or in part or used for any purpose without the prior permission of NTA.

b. This drawing is to be used for the design element identified in the titleblock. Other information shown is to be considered indicative only. The drawing is to be read in conjunction with all other relevant design drawings.

c. O.S. data used for plans are printed under © Ordnance Survey Ireland Government of Ireland. All rights reserved. Licence Number 2022/OSI_NMA_180 National Transport Authority. All elevations are in metres and relate to OSI Geoid Model (OSGM15) Mean Head. All Co-ordinates are in Irish Transverse Mercator Grid (ITM) as defined by OSI active local GPS station.

d. Information concerning the position of apparatus shown on this drawing is based on drawings supplied by the utility owners and/or the utility works contractor, whilst every care has been taken in the preparation of this drawing, positions should be taken as approximate and are intended for general guidance only and no representation is made by the NTA as to the accuracy, completeness, sufficiency or otherwise of this drawing and the position of the apparatus. The information contained herein does not purport to be comprehensive or final as the apparatus is subject to being altered and/or superceded. Recipients should not rely on this information. Any liabilities are hereby expressly disclaimed.

e. The information contained herein has been provided by the NTA but does not purport to be comprehensive or final. Recipients should not rely on the information. Neither the NTA nor any of its directors, officers, employees, agents, stakeholders or advisers make any representation or warranty as to, or accept any liability or responsibility in relation to, the adequacy, accuracy, reasonableness or completeness of the information provided as part of this document or any matter on which the information is based (including but not limited to loss or damage arising as a result of reliance by recipients on the information or any part of it). Any liabilities are hereby expressly disclaimed.

Rev	Date	Drn	Chk'd	App'd	Description
M01	29/09/22	TN	AD	CA	ISSUE FOR PHASE 4: PLANNING

Client: **NTA**
Údarás Náisiúnta Iompair
National Transport Authority

Engineering Designer: **AECOM** **MOTT MACDONALD**

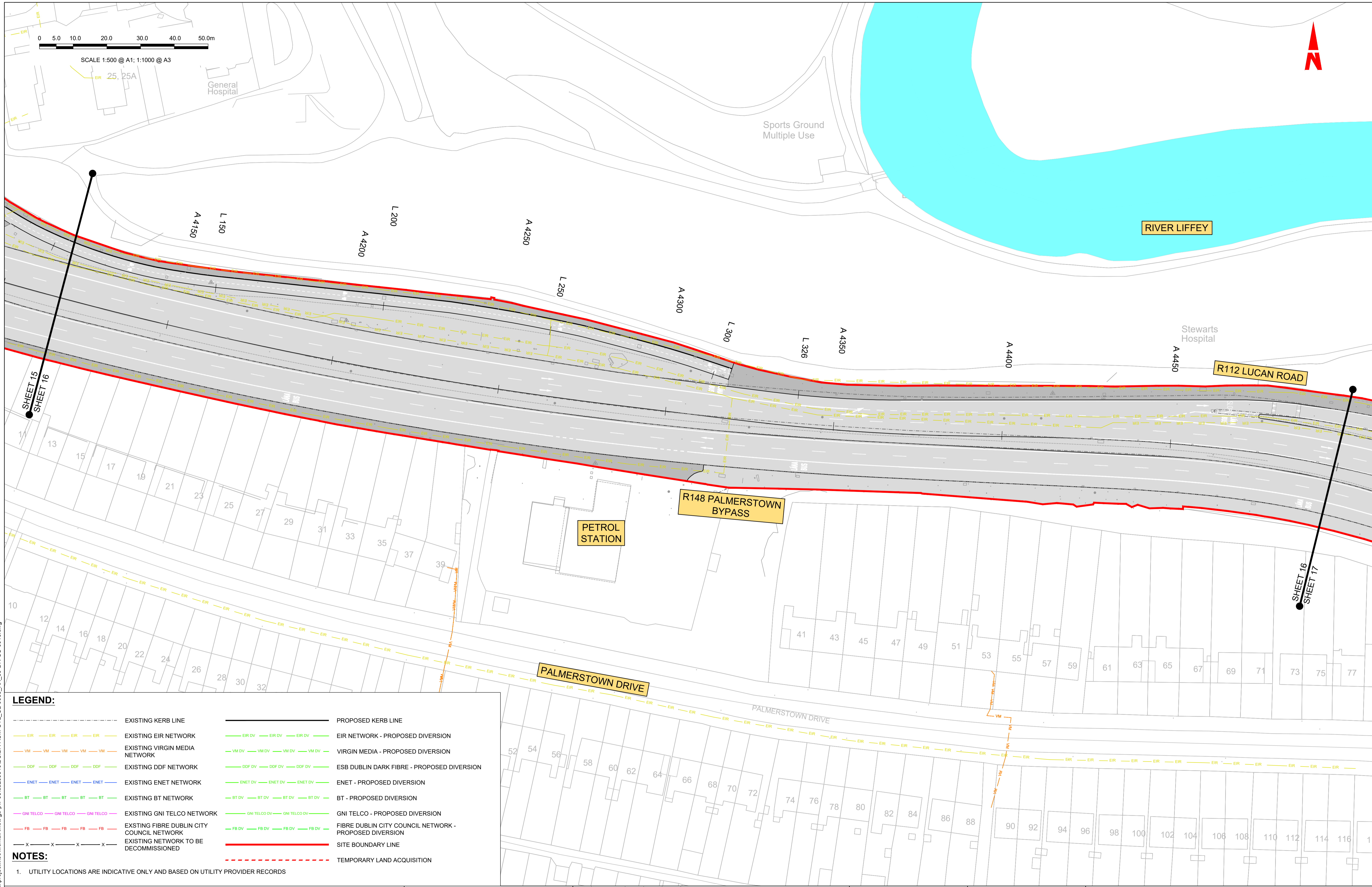
Date: 29/09/22 | Scale: 1:500 @ A1, 1:1000 @ A3 | Drawn: T.NEMYNUSHCHUK | Checked: M.T.DALE | Approved: C.ACTON

Project Code: BCIDA | Originator Code: ACM | QMS Code:

Programme Title: BUSCONNECTS DUBLIN CORE BUS CORRIDORS INFRASTRUCTURE WORKS			
Drawing Title: LUCAN TO CITY CENTRE CORE BUS CORRIDOR SCHEME TELECOMMUNICATIONS ASSET ALTERATIONS			
Drawing File Name: BCIDA-ACM-UTL_UL-0006_XX_00-DR-CU-0015	Sheet Number: 15 of 31	Status: A	Rev: M01

DO NOT SCALE USE FIGURED DIMENSIONS ONLY

C:\users\pawel.pawel\appdata\local\project\work\mott-gb-pw-03\402999\10\BCIDA-ACM-UTL_UL-0006_XX_00-DR-CU-0015.dwg



LEGEND:

---	EXISTING KERB LINE	---	PROPOSED KERB LINE
---	EXISTING EIR NETWORK	---	EIR NETWORK - PROPOSED DIVERSION
---	EXISTING VIRGIN MEDIA NETWORK	---	VIRGIN MEDIA - PROPOSED DIVERSION
---	EXISTING DDF NETWORK	---	ESB DUBLIN DARK FIBRE - PROPOSED DIVERSION
---	EXISTING ENET NETWORK	---	ENET - PROPOSED DIVERSION
---	EXISTING BT NETWORK	---	BT - PROPOSED DIVERSION
---	EXISTING GNI TELCO NETWORK	---	GNI TELCO - PROPOSED DIVERSION
---	EXISTING FIBRE DUBLIN CITY COUNCIL NETWORK	---	FIBRE DUBLIN CITY COUNCIL NETWORK - PROPOSED DIVERSION
---	EXISTING NETWORK TO BE DECOMMISSIONED	---	SITE BOUNDARY LINE
---		---	TEMPORARY LAND ACQUISITION

NOTES:

- UTILITY LOCATIONS ARE INDICATIVE ONLY AND BASED ON UTILITY PROVIDER RECORDS

Disclaimer

a. © National Transport Authority (NTA) 2022. This drawing is confidential and the copyright in it is owned by NTA. This drawing must not be either loaned, copied or otherwise reproduced in whole or in part or used for any purpose without the prior permission of NTA.

b. This drawing is to be used for the design element identified in the titleblock. Other information shown is to be considered indicative only. The drawing is to be read in conjunction with all other relevant design drawings.

c. O.S. data used for plans are printed under © Ordnance Survey Ireland Government of Ireland. All rights reserved. Licence Number 2022/OSI_NMA_180 National Transport Authority. All elevations are in metres and relate to OSI Geoid Model (OSGM15) Mean Head. All Co-ordinates are in Irish Transverse Mercator Grid (ITM) as defined by OSI active local GPS station.

d. Information concerning the position of apparatus shown on this drawing is based on drawings supplied by the utility owners and/or the utility works contractor, whilst every care has been taken in the preparation of this drawing, positions should be taken as approximate and are intended for general guidance only and no representation is made by the NTA as to the accuracy, completeness, sufficiency or otherwise of this drawing and the position of the apparatus. The information contained herein does not purport to be comprehensive or final as the apparatus is subject to being altered and/or superceded. Recipients should not rely on this information. Any liabilities are hereby expressly disclaimed.

e. The information contained herein has been provided by the NTA but does not purport to be comprehensive or final. Recipients should not rely on the information. Neither the NTA nor any of its directors, officers, employees, agents, stakeholders or advisers make any representation or warranty as to, or accept any liability or responsibility in relation to, the adequacy, accuracy, reasonableness or completeness of the information provided as part of this document or any matter on which the information is based (including but not limited to loss or damage arising as a result of reliance by recipients on the information or any part of it). Any liabilities are hereby expressly disclaimed.

Project Ireland 2040
Building Ireland's Future

Rev	Date	Drn	Chk'd	App'd	Description
M01	29/09/22	TN	AD	CA	ISSUE FOR PHASE 4: PLANNING

Client: **NTA**
Udarás Náisiúnta Iompair
National Transport Authority

Engineering Designer: **AECOM**, **MOTT MACDONALD**

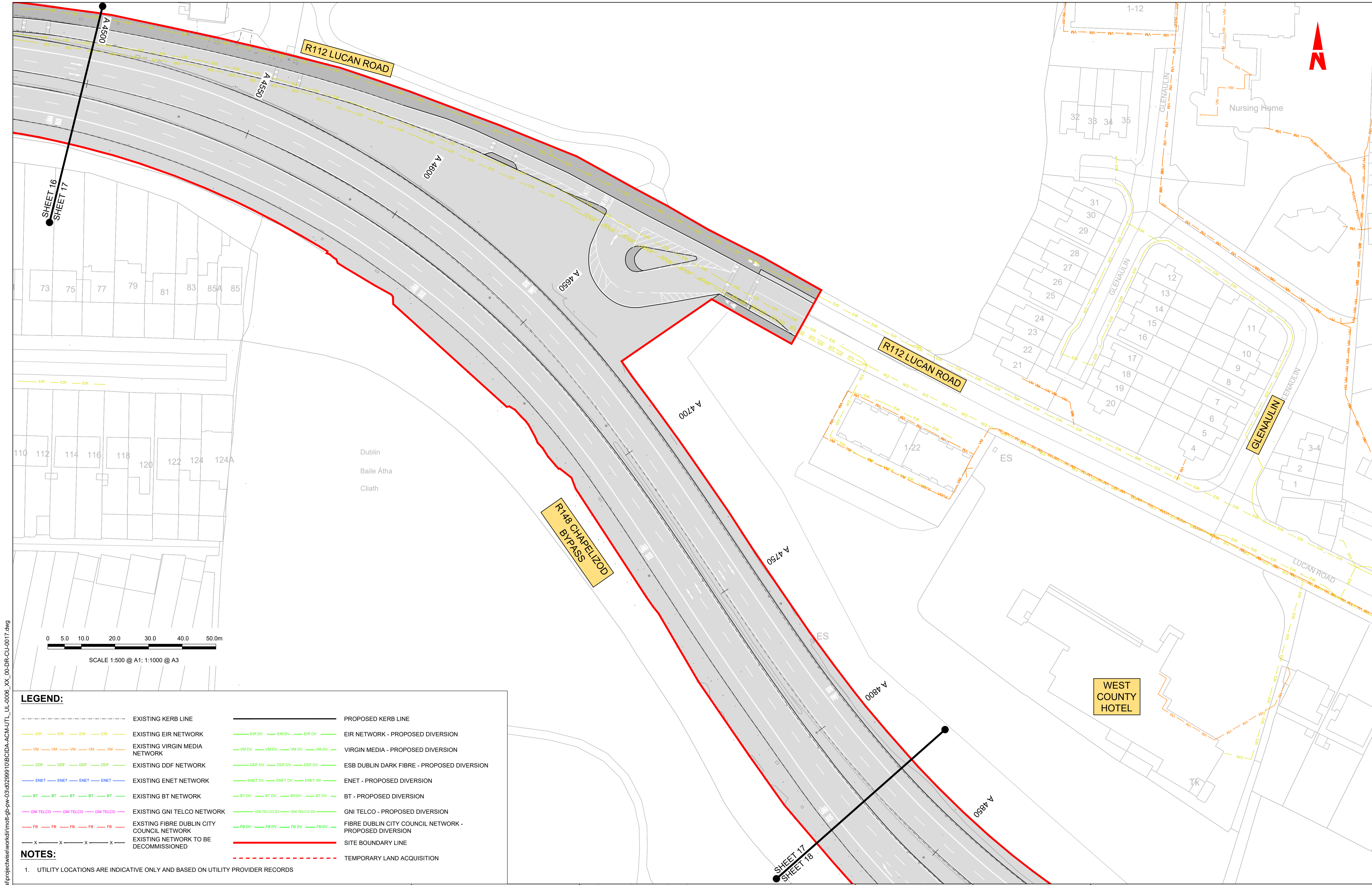
Date: 29/09/22 | Scale: 1:500 @ A1, 1:1000 @ A3 | Drawn: T.NEMYNUSHCH | Checked: M.T.DALE | Approved: C.ACTON

Project Code: BCIDA | Originator Code: ACM | QMS Code:

Programme Title: **BUSCONNECTS DUBLIN CORE BUS CORRIDORS INFRASTRUCTURE WORKS**

Drawing Title: **LUCAN TO CITY CENTRE CORE BUS CORRIDOR SCHEME TELECOMMUNICATIONS ASSET ALTERATIONS**

Drawing File Name: BCIDA-ACM-UTL_UL-0006_XX_00-DR-CU-0016 | Sheet Number: 16 of 31 | Status: A | Rev: M01



LEGEND:

--- EXISTING KERB LINE	--- PROPOSED KERB LINE
--- EXISTING EIR NETWORK	--- EIR NETWORK - PROPOSED DIVERSION
--- EXISTING VIRGIN MEDIA NETWORK	--- VIRGIN MEDIA - PROPOSED DIVERSION
--- EXISTING DDF NETWORK	--- ESB DUBLIN DARK FIBRE - PROPOSED DIVERSION
--- EXISTING ENET NETWORK	--- ENET - PROPOSED DIVERSION
--- EXISTING BT NETWORK	--- BT - PROPOSED DIVERSION
--- EXISTING GNI TELCO NETWORK	--- GNI TELCO - PROPOSED DIVERSION
--- EXISTING FIBRE DUBLIN CITY COUNCIL NETWORK	--- FIBRE DUBLIN CITY COUNCIL NETWORK - PROPOSED DIVERSION
--- EXISTING NETWORK TO BE DECOMMISSIONED	--- SITE BOUNDARY LINE
	--- TEMPORARY LAND ACQUISITION

NOTES:

- UTILITY LOCATIONS ARE INDICATIVE ONLY AND BASED ON UTILITY PROVIDER RECORDS

C:\users\paj926866\appdata\local\project\work\mott-gb-pw-03\402999\10\BCIDA-ACM-UTL_UL-0006_XX_00-DR-CU-0017.dwg

Disclaimer

a. © National Transport Authority (NTA) 2022. This drawing is confidential and the copyright in it is owned by NTA. This drawing must not be either loaned, copied or otherwise reproduced in whole or in part or used for any purpose without the prior permission of NTA.

b. This drawing is to be used for the design element identified in the titleblock. Other information shown is to be considered indicative only. The drawing is to be read in conjunction with all other relevant design drawings.

c. O.S. data used for plans are printed under © Ordnance Survey Ireland Government of Ireland. All rights reserved. Licence Number 2022/OSI_NMA_180 National Transport Authority. All elevations are in metres and relate to OSI Geoid Model (OSGM15) Mean Head. All Co-ordinates are in Irish Transverse Mercator Grid (ITM) as defined by OSI active local GPS station.

d. Information concerning the position of apparatus shown on this drawing is based on drawings supplied by the utility owners and/or the utility works contractor, whilst every care has been taken in the preparation of this drawing, positions should be taken as approximate and are intended for general guidance only and no representation is made by the NTA as to the accuracy, completeness, sufficiency or otherwise of this drawing and the position of the apparatus. The information contained herein does not purport to be comprehensive or final as the apparatus is subject to being altered and/or superceded. Recipients should not rely on this information. Any liabilities are hereby expressly disclaimed.

e. The information contained herein has been provided by the NTA but does not purport to be comprehensive or final. Recipients should not rely on the information. Neither the NTA nor any of its directors, officers, employees, agents, stakeholders or advisers make any representation or warranty as to, or accept any liability or responsibility in relation to, the adequacy, accuracy, reasonableness or completeness of the information provided as part of this document or any matter on which the information is based (including but not limited to loss or damage arising as a result of reliance by recipients on the information or any part of it). Any liabilities are hereby expressly disclaimed.



Rev	Date	Drn	Chk'd	App'd	Description
M01	29/09/22	TN	AD	CA	ISSUE FOR PHASE 4: PLANNING

Client: **NTA**
Údarás Náisiúnta Iompair
National Transport Authority

Engineering Designer: **AECOM** **MOTT MACDONALD**

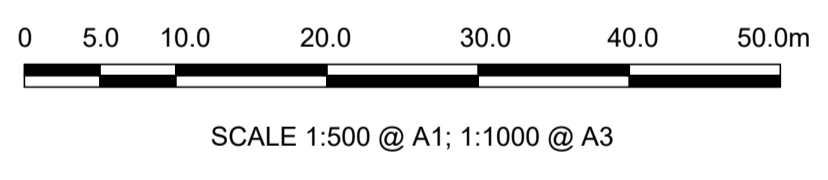
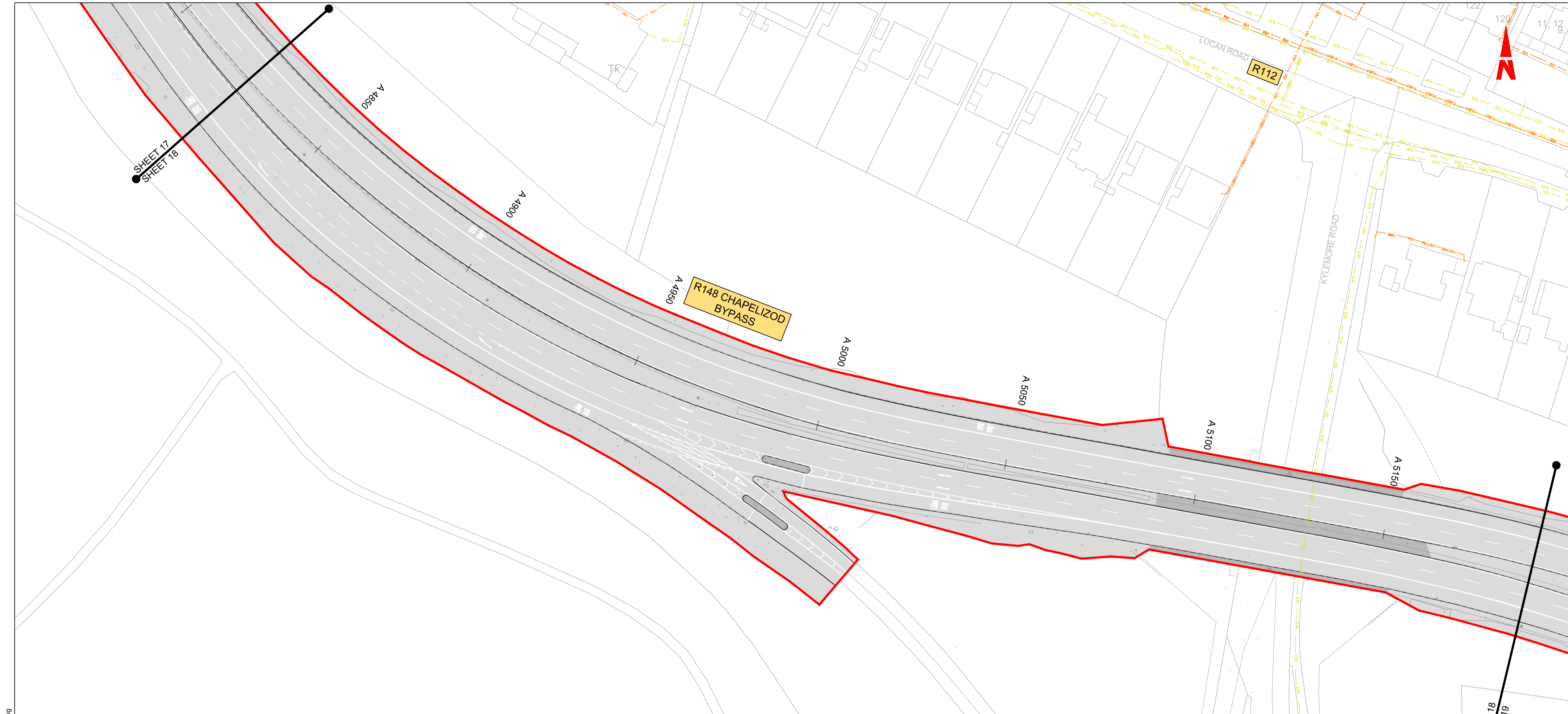
Date: 29/09/22 | Scale: 1:500 @ A1, 1:1000 @ A3

Project Code: BCIDA | Originator Code: ACM

Drawn: T.NEMYNUSHCH | Checked: M.T.DALE | Approved: C.ACTON

Programme Title: BUSCONNECTS DUBLIN CORE BUS CORRIDORS INFRASTRUCTURE WORKS			
Drawing Title: LUCAN TO CITY CENTRE CORE BUS CORRIDOR SCHEME TELECOMMUNICATIONS ASSET ALTERATIONS			
Drawing File Name: BCIDA-ACM-UTL_UL-0006_XX_00-DR-CU-0017	Sheet Number: 17 of 31	Status: A	Rev: M01

DO NOT SCALE USE FIGURED DIMENSIONS ONLY



LEGEND:

---	EXISTING KERB LINE	---	PROPOSED KERB LINE
---	EXISTING EIR NETWORK	---	EIR NETWORK - PROPOSED DIVERSION
---	EXISTING VIRGIN MEDIA NETWORK	---	VIRGIN MEDIA - PROPOSED DIVERSION
---	EXISTING DDF NETWORK	---	ESB DUBLIN DARK FIBRE - PROPOSED DIVERSION
---	EXISTING ENET NETWORK	---	ENET - PROPOSED DIVERSION
---	EXISTING BT NETWORK	---	BT - PROPOSED DIVERSION
---	EXISTING GNI TELCO NETWORK	---	GNI TELCO - PROPOSED DIVERSION
---	EXISTING FIBRE DUBLIN CITY COUNCIL NETWORK	---	FIBRE DUBLIN CITY COUNCIL NETWORK - PROPOSED DIVERSION
---	EXISTING NETWORK TO BE DECOMMISSIONED	---	SITE BOUNDARY LINE
---		---	TEMPORARY LAND ACQUISITION

NOTES:

1. UTILITY LOCATIONS ARE INDICATIVE ONLY AND BASED ON UTILITY PROVIDER RECORDS

C:\users\paj926866\appdata\local\project\work\mott\mott\paw-03\4029999\10\BCIDA-ACM-UTL_UL-0006_XX_00-DR-CU-0018.dwg

Disclaimer

a. © National Transport Authority (NTA) 2022. This drawing is confidential and the copyright in it is owned by NTA. This drawing must not be either loaned, copied or otherwise reproduced in whole or in part or used for any purpose without the prior permission of NTA.

b. This drawing is to be used for the design element identified in the titlebox. Other information shown is to be considered indicative only. The drawing is to be read in conjunction with all other relevant design drawings.

c. O.S. data used for plans are printed under © Ordnance Survey Ireland Government of Ireland. All rights reserved. Licence Number 2022/OSI_NMA_180 National Transport Authority. All elevations are in metres and relate to OSI Geoid Model (OSGM15) Mean Head. All Co-ordinates are in Irish Transverse Mercator Grid (ITM) as defined by OSI active local GPS station.

d. Information concerning the position of apparatus shown on this drawing is based on drawings supplied by the utility owners and/or the utility works contractor, whilst every care has been taken in the preparation of this drawing, positions should be taken as approximate and are intended for general guidance only and no representation is made by the NTA as to the accuracy, completeness, sufficiency or otherwise of this drawing and the position of the apparatus. The information contained herein does not purport to be comprehensive or final as the apparatus is subject to being altered and/or superseded. Recipients should not rely on this information. Any liabilities are hereby expressly disclaimed.

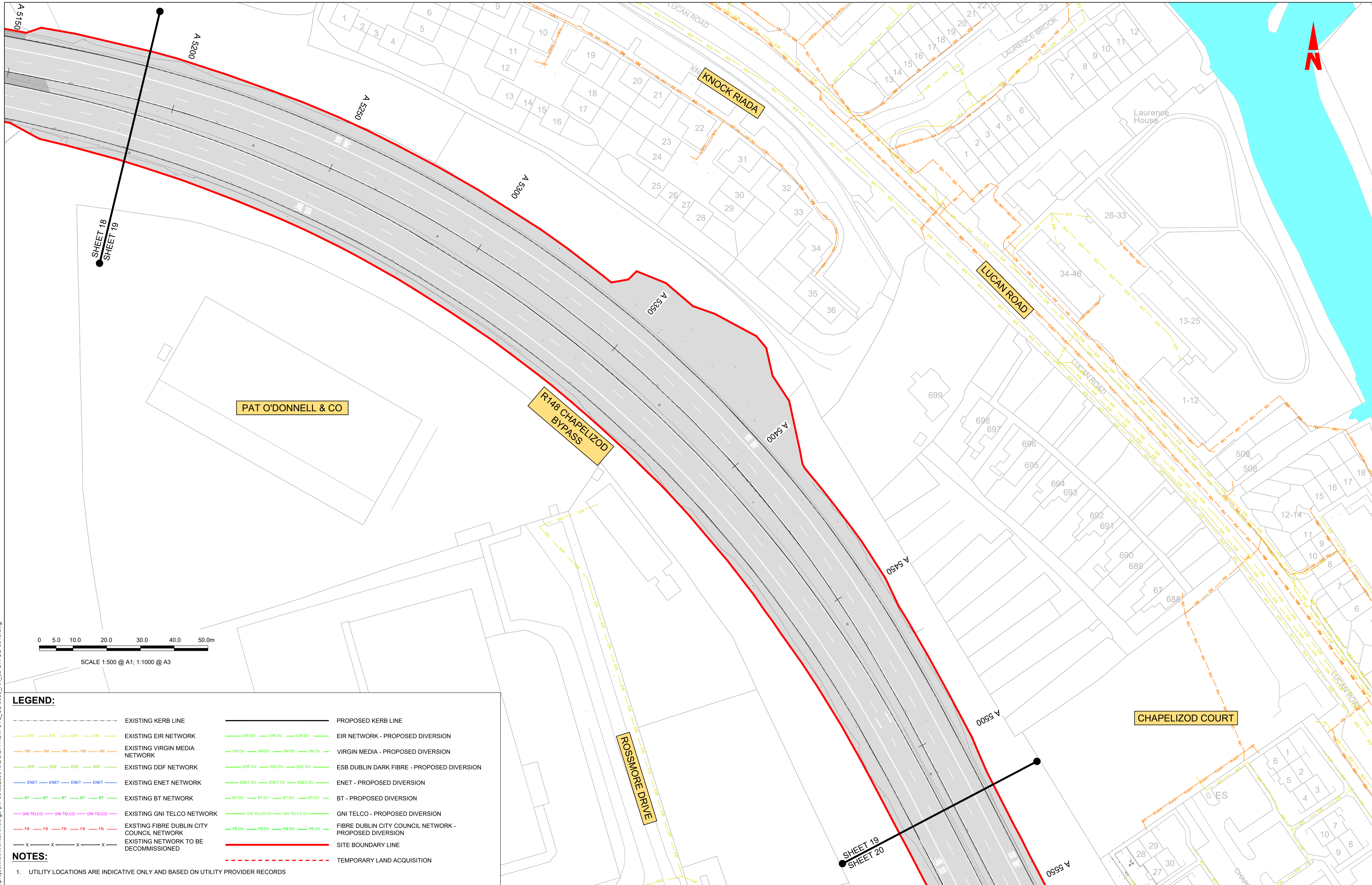
e. The information contained herein has been provided by the NTA but does not purport to be comprehensive or final. Recipients should not rely on the information. Neither the NTA nor any of its directors, officers, employees, agents, stakeholders or advisers make any representation or warranty as to, or accept any liability or responsibility in relation to, the adequacy, accuracy, reasonableness or completeness of the information provided as part of this document or any matter on which the information is based (including but not limited to loss or damage arising as a result of reliance by recipients on the information or any part of it). Any liabilities are hereby expressly disclaimed.

Rev	Date	Drn	Chk'd	App'd	Description
M01	29/09/22	TN	AD	CA	ISSUE FOR PHASE 4: PLANNING

Client NTA Údarás Náisiúnta Iompair National Transport Authority		Engineering Designer AECOM M MOTT MACDONALD	
Date 29/09/22	Scale 1:500 @ A1 1:1000 @ A3	Drawn T.NEMYNUSHCH	Checked M.T.DALE
Approved C.ACTON	Project Code BCIDA	Originator Code ACM	QMS Code

Programme Title BUSCONNECTS DUBLIN CORE BUS CORRIDORS INFRASTRUCTURE WORKS			
Drawing Title LUCAN TO CITY CENTRE CORE BUS CORRIDOR SCHEME TELECOMMUNICATIONS ASSET ALTERATIONS			
Drawing File Name BCIDA-ACM-UTL_UL-0006_XX_00-DR-CU-0018	Sheet Number 18 of 31	Status A	Rev M01

DO NOT SCALE USE FIGURED DIMENSIONS ONLY



LEGEND:

--- EXISTING KERB LINE	— PROPOSED KERB LINE
— EIR — EIR — EIR — EIR — EIR — EXISTING EIR NETWORK	— EIR DV — EIR DV — EIR DV — EIR DV — EIR DV — EIR NETWORK - PROPOSED DIVERSION
— VM — VM — VM — VM — VM — EXISTING VIRGIN MEDIA NETWORK	— VM DV — VM DV — VM DV — VM DV — VM DV — VIRGIN MEDIA - PROPOSED DIVERSION
— DDF — DDF — DDF — DDF — DDF — EXISTING DDF NETWORK	— DDF DV — DDF DV — DDF DV — DDF DV — DDF DV — ESB DUBLIN DARK FIBRE - PROPOSED DIVERSION
— ENET — ENET — ENET — ENET — ENET — EXISTING ENET NETWORK	— ENET DV — ENET DV — ENET DV — ENET DV — ENET DV — ENET - PROPOSED DIVERSION
— BT — BT — BT — BT — BT — EXISTING BT NETWORK	— BT DV — BT DV — BT DV — BT DV — BT DV — BT - PROPOSED DIVERSION
— GNI TELCO — GNI TELCO — GNI TELCO — GNI TELCO — GNI TELCO — EXISTING GNI TELCO NETWORK	— GNI TELCO DV — GNI TELCO DV — GNI TELCO DV — GNI TELCO DV — GNI TELCO DV — GNI TELCO - PROPOSED DIVERSION
— FB — FB — FB — FB — FB — EXISTING FIBRE DUBLIN CITY COUNCIL NETWORK	— FB DV — FB DV — FB DV — FB DV — FB DV — FIBRE DUBLIN CITY COUNCIL NETWORK - PROPOSED DIVERSION
— X — X — X — X — X — EXISTING NETWORK TO BE DECOMMISSIONED	— SITE BOUNDARY LINE
	--- TEMPORARY LAND ACQUISITION

NOTES:

- UTILITY LOCATIONS ARE INDICATIVE ONLY AND BASED ON UTILITY PROVIDER RECORDS

Disclaimer

a. © National Transport Authority (NTA) 2022. This drawing is confidential and the copyright in it is owned by NTA. This drawing must not be either loaned, copied or otherwise reproduced in whole or in part or used for any purpose without the prior permission of NTA.

b. This drawing is to be used for the design element identified in the titleblock. Other information shown is to be considered indicative only. The drawing is to be read in conjunction with all other relevant design drawings.

c. O.S. data used for plans are printed under © Ordnance Survey Ireland Government of Ireland. All rights reserved. Licence Number 2022/OSI_NMA_180 National Transport Authority. All elevations are in metres and relate to OSI Geoid Model (OSGM15) Mean Head. All Co-ordinates are in Irish Transverse Mercator Grid (ITM) as defined by OSI active local GPS station.

d. Information concerning the position of apparatus shown on this drawing is based on drawings supplied by the utility owners and/or the utility works contractor, whilst every care has been taken in the preparation of this drawing, positions should be taken as approximate and are intended for general guidance only and no representation is made by the NTA as to the accuracy, completeness, sufficiency or otherwise of this drawing and the position of the apparatus. The information contained herein does not purport to be comprehensive or final as the apparatus is subject to being altered and/or superseded. Recipients should not rely on this information. Any liabilities are hereby expressly disclaimed.

e. The information contained herein has been provided by the NTA but does not purport to be comprehensive or final. Recipients should not rely on the information. Neither the NTA nor any of its directors, officers, employees, agents, stakeholders or advisers make any representation or warranty as to, or accept any liability or responsibility in relation to, the adequacy, accuracy, reasonableness or completeness of the information provided as part of this document or any matter on which the information is based (including but not limited to loss or damage arising as a result of reliance by recipients on the information or any part of it). Any liabilities are hereby expressly disclaimed.

Rev	Date	Drn	Chk'd	App'd	Description
M01	29/09/22	TN	AD	CA	ISSUE FOR PHASE 4: PLANNING

Client: **NTA**
Údarás Náisiúnta Iompair
National Transport Authority

Engineering Designer: **AECOM** **MOTT MACDONALD**

Date: 29/09/22
Scale: 1:500 @ A1, 1:1000 @ A3

Project Code: BCIDA
Originator Code: ACM

Drawn: T.NEMYNUSHCHAK
Checked: M.T.DALE
Approved: C.ACTON

Programme Title: BUSCONNECTS DUBLIN CORE BUS CORRIDORS INFRASTRUCTURE WORKS			
Drawing Title: LUCAN TO CITY CENTRE CORE BUS CORRIDOR SCHEME TELECOMMUNICATIONS ASSET ALTERATIONS			
Drawing File Name: BCIDA-ACM-UTL_UL-0006_XX_00-DR-CU-0019	Sheet Number: 19 of 31	Status: A	Rev: M01

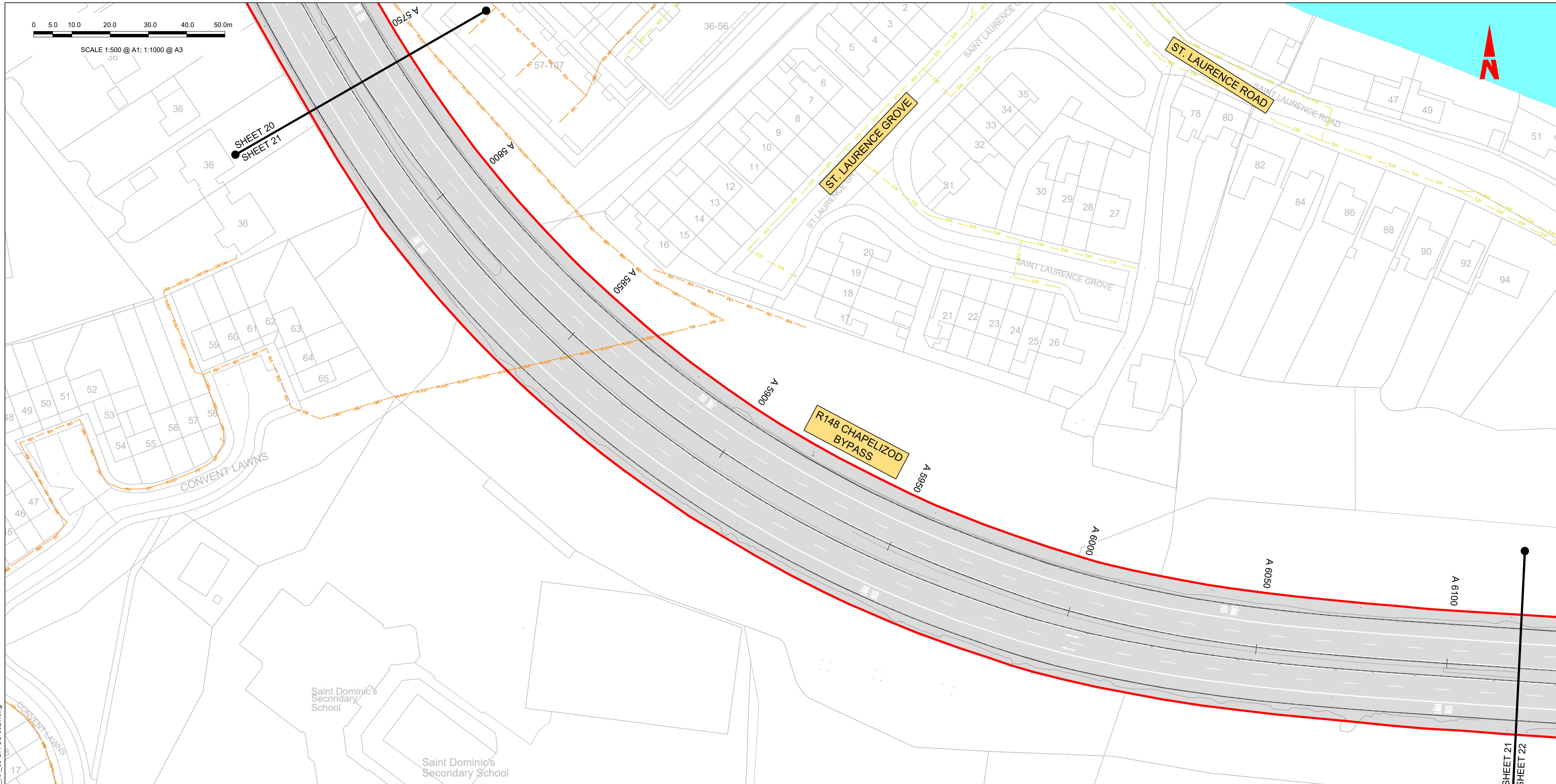
DO NOT SCALE USE FIGURED DIMENSIONS ONLY

C:\users\pawp98686\appdata\local\projectwise\work\mott-gbp-pw-03\402999\10\BCIDA-ACM-UTL_UL-0006_XX_00-DR-CU-0019.dwg

0 5.0 10.0 20.0 30.0 40.0 50.0m

SCALE 1:500 @ A1; 1:1000 @ A3

SHEET 20
SHEET 21



LEGEND:

	EXISTING KERB LINE		PROPOSED KERB LINE
	EXISTING EIR NETWORK		EIR NETWORK - PROPOSED DIVERSION
	EXISTING VIRGIN MEDIA NETWORK		VIRGIN MEDIA - PROPOSED DIVERSION
	EXISTING DDF NETWORK		ESB DUBLIN DARK FIBRE - PROPOSED DIVERSION
	EXISTING ENET NETWORK		ENET - PROPOSED DIVERSION
	EXISTING BT NETWORK		BT - PROPOSED DIVERSION
	EXISTING GNI TELCO NETWORK		GNI TELCO - PROPOSED DIVERSION
	EXISTING FIBRE DUBLIN CITY COUNCIL NETWORK		FIBRE DUBLIN CITY COUNCIL NETWORK - PROPOSED DIVERSION
	EXISTING NETWORK TO BE DECOMMISSIONED		SITE BOUNDARY LINE
			TEMPORARY LAND ACQUISITION

NOTES:

- UTILITY LOCATIONS ARE INDICATIVE ONLY AND BASED ON UTILITY PROVIDER RECORDS

Disclaimer

a. © National Transport Authority (NTA) 2022. This drawing is confidential and the copyright in it is owned by NTA. This drawing must not be either loaned, copied or otherwise reproduced in whole or in part or used for any purpose without the prior permission of NTA.

b. This drawing is to be used for the design element identified in the titleblock. Other information shown is to be considered indicative only. The drawing is to be read in conjunction with all other relevant design drawings.

c. O.S. data used for plans are printed under © Ordnance Survey Ireland Government of Ireland. All rights reserved. Licence Number 2022/OSI_NMA_180 National Transport Authority. All elevations are in metres and relate to OSI Geoid Model (OSGM15) Mean Head. All Co-ordinates are in Irish Transverse Mercator Grid (ITM) as defined by OSI active local GPS station.

d. Information concerning the position of apparatus shown on this drawing is based on drawings supplied by the utility owners and/or the utility works contractor, whilst every care has been taken in the preparation of this drawing, positions should be taken as approximate and are intended for general guidance only and no representation is made by the NTA as to the accuracy, completeness, sufficiency or otherwise of this drawing and the position of the apparatus. The information contained herein does not purport to be comprehensive or final as the apparatus is subject to being altered and/or superseded. Recipients should not rely on this information. Any liabilities are hereby expressly disclaimed.

e. The information contained herein has been provided by the NTA but does not purport to be comprehensive or final. Recipients should not rely on the information. Neither the NTA nor any of its directors, officers, employees, agents, stakeholders or advisers make any representation or warranty as to, or accept any liability or responsibility in relation to, the adequacy, accuracy, reasonableness or completeness of the information provided as part of this document or any matter on which the information is based (including but not limited to loss or damage arising as a result of reliance by recipients on the information or any part of it). Any liabilities are hereby expressly disclaimed.



Rev	Date	Drn	Chk'd	App'd	Description
M01	29/09/22	TN	AD	CA	ISSUE FOR PHASE 4: PLANNING

Client

Engineering Designer

Programme Title BUSCONNECTS DUBLIN CORE BUS CORRIDORS INFRASTRUCTURE WORKS			
Drawing Title LUCAN TO CITY CENTRE CORE BUS CORRIDOR SCHEME TELECOMMUNICATIONS ASSET ALTERATIONS			
Drawing File Name BCIDA-ACM-UTL_UL-0006_XX_00-DR-CU-0021	Sheet Number 21 of 31	Status A	Rev M01

DO NOT SCALE USE FIGURED DIMENSIONS ONLY

C:\users\paj926866\appdata\local\projectwise\work\lucan\p-w-03\402999\10\BCIDA-ACM-UTL_UL-0006_XX_00-DR-CU-0021.dwg

0 5.0 10.0 20.0 30.0 40.0 50.0m

SCALE 1:500 @ A1; 1:1000 @ A3



ST. LAURENCE ROAD

RIVER LIFFEY

SAINT LAURENCE ROAD

R148 CHAPELIZOD BYPASS

ST. LAURENCE ROAD

THE STEEPLES

LEGEND:

	EXISTING KERB LINE		PROPOSED KERB LINE
	EXISTING EIR NETWORK		EIR NETWORK - PROPOSED DIVERSION
	EXISTING VIRGIN MEDIA NETWORK		VIRGIN MEDIA - PROPOSED DIVERSION
	EXISTING DDF NETWORK		ESB DUBLIN DARK FIBRE - PROPOSED DIVERSION
	EXISTING ENET NETWORK		ENET - PROPOSED DIVERSION
	EXISTING BT NETWORK		BT - PROPOSED DIVERSION
	EXISTING GNI TELCO NETWORK		GNI TELCO - PROPOSED DIVERSION
	EXISTING FIBRE DUBLIN CITY COUNCIL NETWORK		FIBRE DUBLIN CITY COUNCIL NETWORK - PROPOSED DIVERSION
	EXISTING NETWORK TO BE DECOMMISSIONED		SITE BOUNDARY LINE
			TEMPORARY LAND ACQUISITION

NOTES:

1. UTILITY LOCATIONS ARE INDICATIVE ONLY AND BASED ON UTILITY PROVIDER RECORDS

Disclaimer

a. © National Transport Authority (NTA) 2022. This drawing is confidential and the copyright in it is owned by NTA. This drawing must not be either loaned, copied or otherwise reproduced in whole or in part or used for any purpose without the prior permission of NTA.

b. This drawing is to be used for the design element identified in the titleblock. Other information shown is to be considered indicative only. The drawing is to be read in conjunction with all other relevant design drawings.

c. O.S. data used for plans are printed under © Ordnance Survey Ireland Government of Ireland. All rights reserved. Licence Number 2022/OSI_NMA_180 National Transport Authority. All elevations are in metres and relate to OSI Geoid Model (OSGM15) Mean Head. All Co-ordinates are in Irish Transverse Mercator Grid (ITM) as defined by OSI active local GPS station.

d. Information concerning the position of apparatus shown on this drawing is based on drawings supplied by the utility owners and/or the utility works contractor, whilst every care has been taken in the preparation of this drawing, positions should be taken as approximate and are intended for general guidance only and no representation is made by the NTA as to the accuracy, completeness, sufficiency or otherwise of this drawing and the position of the apparatus. The information contained herein does not purport to be comprehensive or final as the apparatus is subject to being altered and/or superceded. Recipients should not rely on this information. Any liabilities are hereby expressly disclaimed.

e. The information contained herein has been provided by the NTA but does not purport to be comprehensive or final. Recipients should not rely on the information. Neither the NTA nor any of its directors, officers, employees, agents, stakeholders or advisers make any representation or warranty as to, or accept any liability or responsibility in relation to, the adequacy, accuracy, reasonableness or completeness of the information provided as part of this document or any matter on which the information is based (including but not limited to loss or damage arising as a result of reliance by recipients on the information or any part of it). Any liabilities are hereby expressly disclaimed.



Rev	Date	Drn	Chk'd	App'd	Description
M01	29/09/22	TN	AD	CA	ISSUE FOR PHASE 4: PLANNING

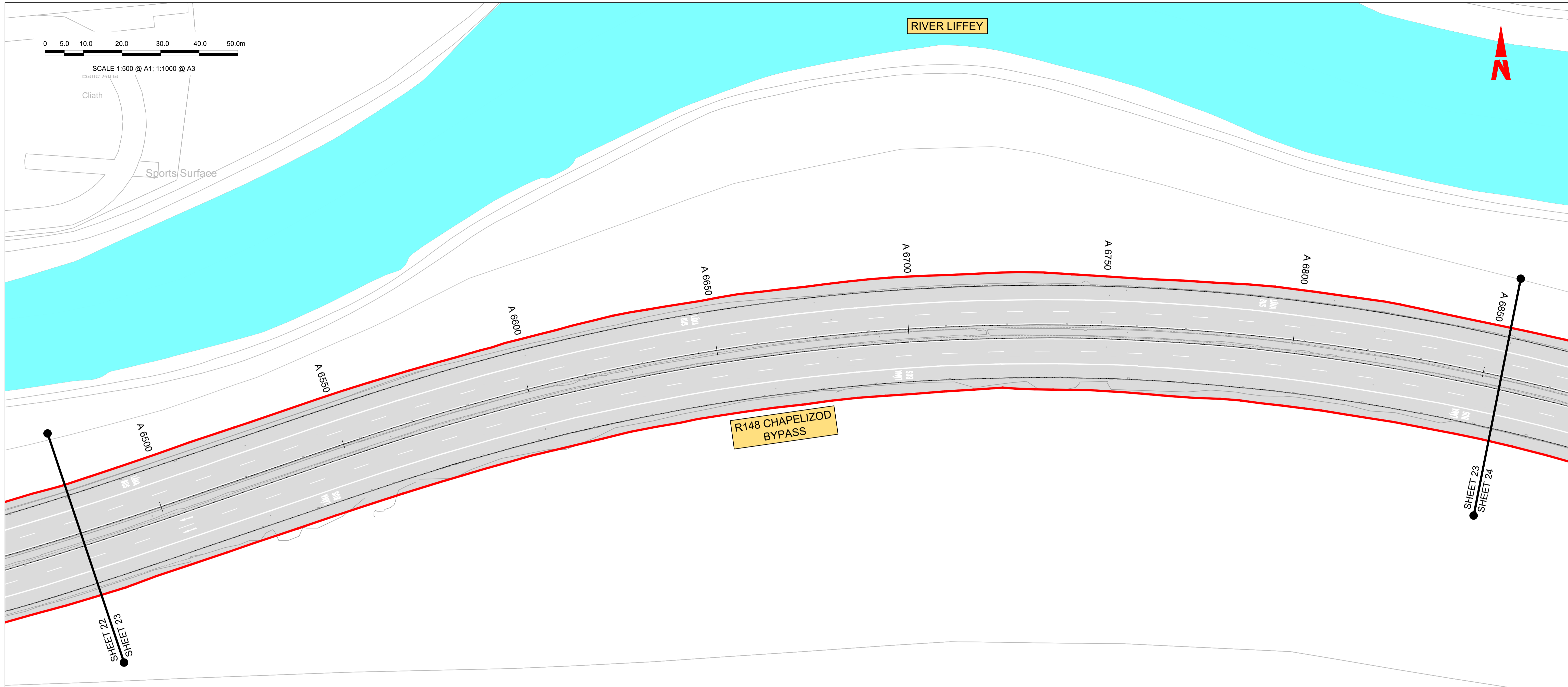
Client

Engineering Designer

Programme Title BUSCONNECTS DUBLIN CORE BUS CORRIDORS INFRASTRUCTURE WORKS			
Drawing Title LUCAN TO CITY CENTRE CORE BUS CORRIDOR SCHEME TELECOMMUNICATIONS ASSET ALTERATIONS			
Drawing File Name BCIDA-ACM-UTL_UL-0006_XX_00-DR-CU-0022	Sheet Number 22 of 31	Status A	Rev M01

DO NOT SCALE USE FIGURED DIMENSIONS ONLY

C:\users\pawp98686\appdata\local\projectwise\work\m01\m01\paw-03\vd0299910\BCIDA-ACM-UTL_UL-0006_XX_00-DR-CU-0022.dwg



LEGEND:

---	EXISTING KERB LINE	---	PROPOSED KERB LINE
---	EXISTING EIR NETWORK	---	EIR NETWORK - PROPOSED DIVERSION
---	EXISTING VIRGIN MEDIA NETWORK	---	VIRGIN MEDIA - PROPOSED DIVERSION
---	EXISTING DDF NETWORK	---	ESB DUBLIN DARK FIBRE - PROPOSED DIVERSION
---	EXISTING ENET NETWORK	---	ENET - PROPOSED DIVERSION
---	EXISTING BT NETWORK	---	BT - PROPOSED DIVERSION
---	EXISTING GNI TELCO NETWORK	---	GNI TELCO - PROPOSED DIVERSION
---	EXISTING FIBRE DUBLIN CITY COUNCIL NETWORK	---	FIBRE DUBLIN CITY COUNCIL NETWORK - PROPOSED DIVERSION
---	EXISTING NETWORK TO BE DECOMMISSIONED	---	SITE BOUNDARY LINE
---		---	TEMPORARY LAND ACQUISITION

NOTES:

- UTILITY LOCATIONS ARE INDICATIVE ONLY AND BASED ON UTILITY PROVIDER RECORDS

Disclaimer
 a. © National Transport Authority (NTA) 2022. This drawing is confidential and the copyright in it is owned by NTA. This drawing must not be either loaned, copied or otherwise reproduced in whole or in part or used for any purpose without the prior permission of NTA.
 b. This drawing is to be used for the design element identified in the titleblock. Other information shown is to be considered indicative only. The drawing is to be read in conjunction with all other relevant design drawings.
 c. O.S. data used for plans are printed under © Ordnance Survey Ireland Government of Ireland. All rights reserved. Licence Number 2022/OSI_NMA_180 National Transport Authority. All elevations are in metres and relate to OSI Geoid Model (OSGM15) Mean Head. All Co-ordinates are in Irish Transverse Mercator Grid (ITM) as defined by OSI active local GPS station.
 d. Information concerning the position of apparatus shown on this drawing is based on drawings supplied by the utility owners and/or the utility works contractor, whilst every care has been taken in the preparation of this drawing, positions should be taken as approximate and are intended for general guidance only and no representation is made by the NTA as to the accuracy, completeness, sufficiency or otherwise of this drawing and the position of the apparatus. The information contained herein does not purport to be comprehensive or final as the apparatus is subject to being altered and/or superseded. Recipients should not rely on this information. Any liabilities are hereby expressly disclaimed.
 e. The information contained herein has been provided by the NTA but does not purport to be comprehensive or final. Recipients should not rely on the information. Neither the NTA nor any of its directors, officers, employees, agents, stakeholders or advisers make any representation or warranty as to, or accept any liability or responsibility in relation to, the adequacy, accuracy, reasonableness or completeness of the information provided as part of this document or any matter on which the information is based (including but not limited to loss or damage arising as a result of reliance by recipients on the information or any part of it). Any liabilities are hereby expressly disclaimed.



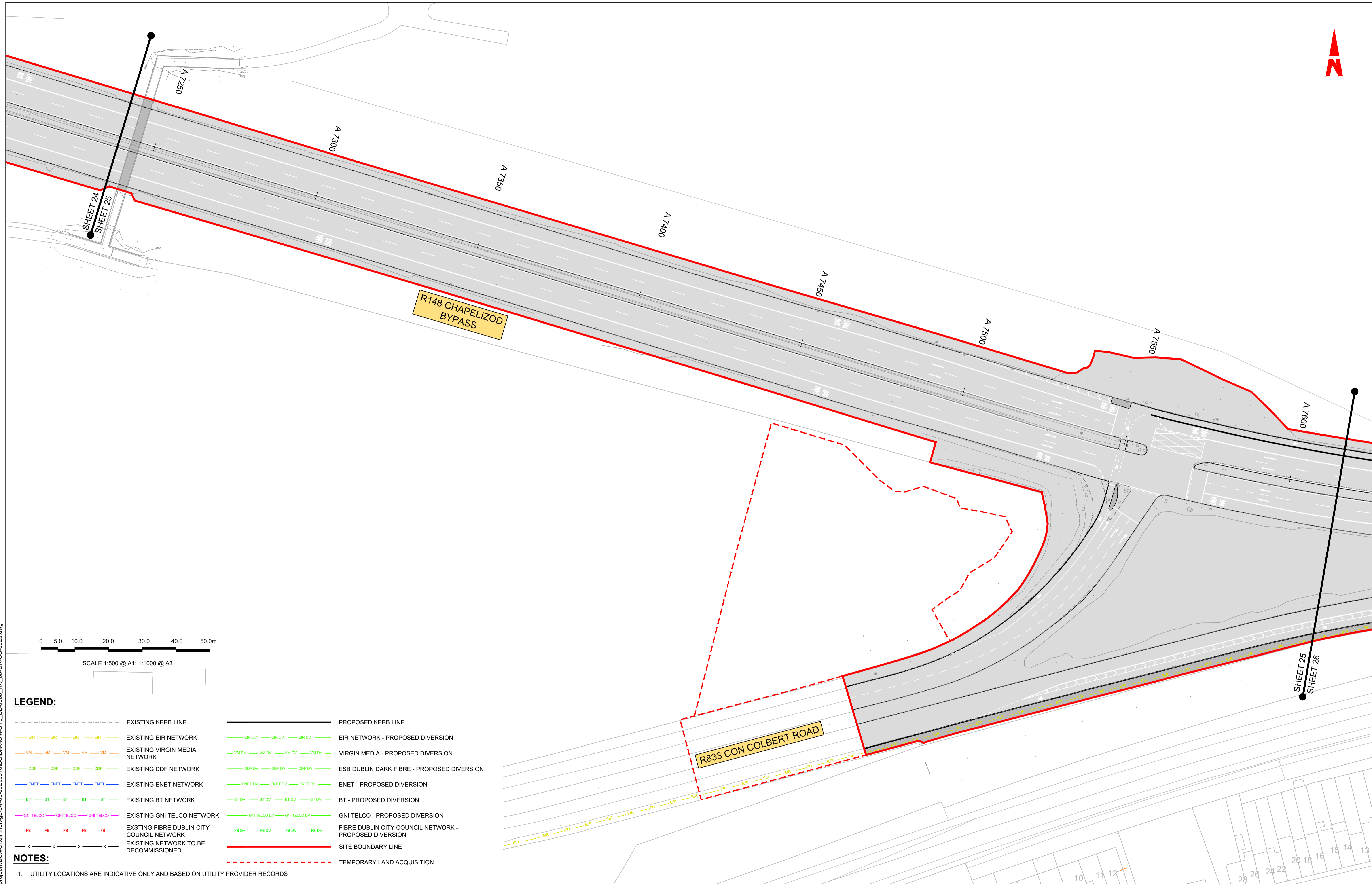
Rev	Date	Drn	Chk'd	App'd	Description
M01	29/09/22	TN	AD	CA	ISSUE FOR PHASE 4: PLANNING

NTA Údarás Náisiúnta Iompair National Transport Authority		Engineering Designer AECOM M MOTT M MACDONALD		
Date	Scale	Drawn	Checked	Approved
29/09/22	1:500 @ A1 1:1000 @ A3	T.NEMYNUSHCH	M.T.DALE	C.ACTON
Project Code	Originator Code	QMS Code		
BCIDA	ACM			

Programme Title BUSCONNECTS DUBLIN CORE BUS CORRIDORS INFRASTRUCTURE WORKS			
Drawing Title LUCAN TO CITY CENTRE CORE BUS CORRIDOR SCHEME TELECOMMUNICATIONS ASSET ALTERATIONS			
Drawing File Name	Sheet Number	Status	Rev
BCIDA-ACM-UTL_UL-0006_XX_00-DR-CU-0023	23 of 31	A	M01

DO NOT SCALE USE FIGURED DIMENSIONS ONLY

C:\users\paj926866\appdata\local\projectwise\work\lucan\pwr-03\40299910\BCIDA-ACM-UTL_UL-0006_XX_00-DR-CU-0023.dwg



LEGEND:

---	EXISTING KERB LINE	---	PROPOSED KERB LINE
---	EXISTING EIR NETWORK	---	EIR NETWORK - PROPOSED DIVERSION
---	EXISTING VIRGIN MEDIA NETWORK	---	VIRGIN MEDIA - PROPOSED DIVERSION
---	EXISTING DDF NETWORK	---	ESB DUBLIN DARK FIBRE - PROPOSED DIVERSION
---	EXISTING ENET NETWORK	---	ENET - PROPOSED DIVERSION
---	EXISTING BT NETWORK	---	BT - PROPOSED DIVERSION
---	EXISTING GNI TELCO NETWORK	---	GNI TELCO - PROPOSED DIVERSION
---	EXISTING FIBRE DUBLIN CITY COUNCIL NETWORK	---	FIBRE DUBLIN CITY COUNCIL NETWORK - PROPOSED DIVERSION
---	EXISTING NETWORK TO BE DECOMMISSIONED	---	SITE BOUNDARY LINE
---		---	TEMPORARY LAND ACQUISITION

NOTES:

- UTILITY LOCATIONS ARE INDICATIVE ONLY AND BASED ON UTILITY PROVIDER RECORDS

Disclaimer
 a. © National Transport Authority (NTA) 2022. This drawing is confidential and the copyright in it is owned by NTA. This drawing must not be either loaned, copied or otherwise reproduced in whole or in part or used for any purpose without the prior permission of NTA.
 b. This drawing is to be used for the design element identified in the titleblock. Other information shown is to be considered indicative only. The drawing is to be read in conjunction with all other relevant design drawings.
 c. O.S. data used for plans are printed under © Ordnance Survey Ireland Government of Ireland. All rights reserved. Licence Number 2022/OSI_NMA_180 National Transport Authority. All elevations are in metres and relate to OSI Geoid Model (OSGM15) Mean Head. All Co-ordinates are in Irish Transverse Mercator Grid (ITM) as defined by OSI active local GPS station.
 d. Information concerning the position of apparatus shown on this drawing is based on drawings supplied by the utility owners and/or the utility works contractor, whilst every care has been taken in the preparation of this drawing, positions should be taken as approximate and are intended for general guidance only and no representation is made by the NTA as to the accuracy, completeness, sufficiency or otherwise of this drawing and the position of the apparatus. The information contained herein does not purport to be comprehensive or final as the apparatus is subject to being altered and/or superceded. Recipients should not rely on this information. Any liabilities are hereby expressly disclaimed.
 e. The information contained herein has been provided by the NTA but does not purport to be comprehensive or final. Recipients should not rely on the information. Neither the NTA nor any of its directors, officers, employees, agents, stakeholders or advisers make any representation or warranty as to, or accept any liability or responsibility in relation to, the adequacy, accuracy, reasonableness or completeness of the information provided as part of this document or any matter on which the information is based (including but not limited to loss or damage arising as a result of reliance by recipients on the information or any part of it). Any liabilities are hereby expressly disclaimed.



Rev	Date	Drn	Chk'd	App'd	Description
M01	29/09/22	TN	AD	CA	ISSUE FOR PHASE 4: PLANNING

Client NTA Údarás Náisiúnta Iompair National Transport Authority		Engineering Designer AECOM MOTT MACDONALD		
Date 29/09/22	Scale 1:500 @ A1 1:1000 @ A3	Drawn T.NEMYNUSHCH	Checked M.T.DALE	Approved C.ACTON
Project Code BCIDA	Originator Code ACM	QMS Code		

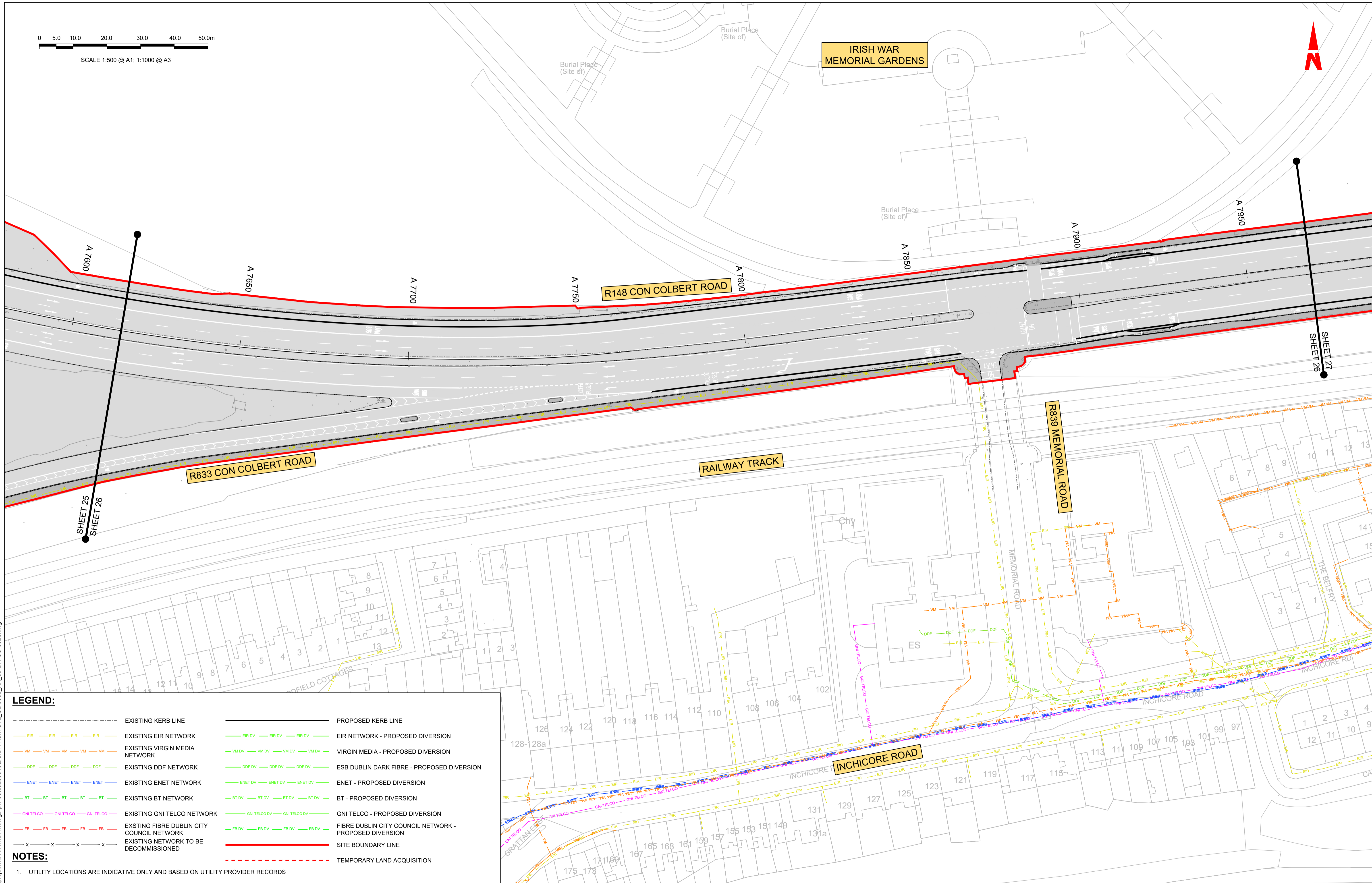
Programme Title BUSCONNECTS DUBLIN CORE BUS CORRIDORS INFRASTRUCTURE WORKS			
Drawing Title LUCAN TO CITY CENTRE CORE BUS CORRIDOR SCHEME TELECOMMUNICATIONS ASSET ALTERATIONS			
Drawing File Name BCIDA-ACM-UTL_UL-0006_XX_00-DR-CU-0025	Sheet Number 25 of 31	Status A	Rev M01

DO NOT SCALE USE FIGURED DIMENSIONS ONLY

C:\users\paj926866\appdata\local\projectwise\work\mott-gb-pw-03\4029999\10\BCIDA-ACM-UTL_UL-0006_XX_00-DR-CU-0025.dwg

0 5.0 10.0 20.0 30.0 40.0 50.0m

SCALE 1:500 @ A1; 1:1000 @ A3



LEGEND:

	EXISTING KERB LINE		PROPOSED KERB LINE
	EXISTING EIR NETWORK		EIR NETWORK - PROPOSED DIVERSION
	EXISTING VIRGIN MEDIA NETWORK		VIRGIN MEDIA - PROPOSED DIVERSION
	EXISTING DDF NETWORK		ESB DUBLIN DARK FIBRE - PROPOSED DIVERSION
	EXISTING ENET NETWORK		ENET - PROPOSED DIVERSION
	EXISTING BT NETWORK		BT - PROPOSED DIVERSION
	EXISTING GNI TELCO NETWORK		GNI TELCO - PROPOSED DIVERSION
	EXISTING FIBRE DUBLIN CITY COUNCIL NETWORK		FIBRE DUBLIN CITY COUNCIL NETWORK - PROPOSED DIVERSION
	EXISTING NETWORK TO BE DECOMMISSIONED		SITE BOUNDARY LINE
			TEMPORARY LAND ACQUISITION

NOTES:

- UTILITY LOCATIONS ARE INDICATIVE ONLY AND BASED ON UTILITY PROVIDER RECORDS

Disclaimer
 a. © National Transport Authority (NTA) 2022. This drawing is confidential and the copyright in it is owned by NTA. This drawing must not be either loaned, copied or otherwise reproduced in whole or in part or used for any purpose without the prior permission of NTA.
 b. This drawing is to be used for the design element identified in the titleblock. Other information shown is to be considered indicative only. The drawing is to be read in conjunction with all other relevant design drawings.
 c. O.S. data used for plans are printed under © Ordnance Survey Ireland Government of Ireland. All rights reserved. Licence Number 2022/OSI_NMA_180 National Transport Authority. All elevations are in metres and relate to OSI Geoid Model (OSGM15) Mean Head. All Co-ordinates are in Irish Transverse Mercator Grid (ITM) as defined by OSI active local GPS station.
 d. Information concerning the position of apparatus shown on this drawing is based on drawings supplied by the utility owners and/or the utility works contractor, whilst every care has been taken in the preparation of this drawing, positions should be taken as approximate and are intended for general guidance only and no representation is made by the NTA as to the accuracy, completeness, sufficiency or otherwise of this drawing and the position of the apparatus. The information contained herein does not purport to be comprehensive or final as the apparatus is subject to being altered and/or superseded. Recipients should not rely on this information. Any liabilities are hereby expressly disclaimed.
 e. The information contained herein has been provided by the NTA but does not purport to be comprehensive or final. Recipients should not rely on the information. Neither the NTA nor any of its directors, officers, employees, agents, stakeholders or advisers make any representation or warranty as to, or accept any liability or responsibility in relation to, the adequacy, accuracy, reasonableness or completeness of the information provided as part of this document or any matter on which the information is based (including but not limited to loss or damage arising as a result of reliance by recipients on the information or any part of it). Any liabilities are hereby expressly disclaimed.



Rev	Date	Drn	Chk'd	App'd	Description
M01	29/09/22	TN	AD	CA	ISSUE FOR PHASE 4: PLANNING

Client
NTA
 Údarás Náisiúnta Iompair
 National Transport Authority

Engineering Designer
AECOM **M**
MOTT **M**
MACDONALD

Date: 29/09/22
 Scale: 1:500 @ A1, 1:1000 @ A3
 Drawn: T.NEMYNUSHCH
 Checked: M.T.DALE
 Approved: C.ACTON

Project Code: BCIDA
 Originator Code: ACM
 QMS Code:

Programme Title BUSCONNECTS DUBLIN CORE BUS CORRIDORS INFRASTRUCTURE WORKS			
Drawing Title LUCAN TO CITY CENTRE CORE BUS CORRIDOR SCHEME TELECOMMUNICATIONS ASSET ALTERATIONS			
Drawing File Name BCIDA-ACM-UTL_UL-0006_XX_00-DR-CU-0026	Sheet Number 26 of 31	Status A	Rev M01

DO NOT SCALE USE FIGURED DIMENSIONS ONLY

C:\users\pawel.pawel\appdata\local\projectwise\work\idm\mot-gbp-pw-03\402999\10\BCIDA-ACM-UTL_UL-0006_XX_00-DR-CU-0026.dwg

0 5.0 10.0 20.0 30.0 40.0 50.0m

SCALE 1:500 @ A1; 1:1000 @ A3

Saint John's School

Saint John Of God Special School

School

Gaelscoil Inse Chor

A 8300

A 8250

A 8200

A 8150

A 8100

R148 CON COLBERT ROAD

A 8050

A 8000

A 7950

SHEET 28

SHEET 27

SHEET 27

SHEET 26

RAILWAY TRACK

Beaconsfield Court Apts.

Church

KAGYU SAMYE DZONG DUBLIN

INCHICORE ROAD

INCHICORE ROAD

Metropolitan Apts. Block B

LEGEND:

- - - - -	EXISTING KERB LINE	- - - - -	PROPOSED KERB LINE
— — — — —	EXISTING EIR NETWORK	— — — — —	EIR NETWORK - PROPOSED DIVERSION
— — — — —	EXISTING VIRGIN MEDIA NETWORK	— — — — —	VIRGIN MEDIA - PROPOSED DIVERSION
— — — — —	EXISTING DDF NETWORK	— — — — —	ESB DUBLIN DARK FIBRE - PROPOSED DIVERSION
— — — — —	EXISTING ENET NETWORK	— — — — —	ENET - PROPOSED DIVERSION
— — — — —	EXISTING BT NETWORK	— — — — —	BT - PROPOSED DIVERSION
— — — — —	EXISTING GNI TELCO NETWORK	— — — — —	GNI TELCO - PROPOSED DIVERSION
— — — — —	EXISTING FIBRE DUBLIN CITY COUNCIL NETWORK	— — — — —	FIBRE DUBLIN CITY COUNCIL NETWORK - PROPOSED DIVERSION
- - - - -	EXISTING NETWORK TO BE DECOMMISSIONED	- - - - -	SITE BOUNDARY LINE
- - - - -		- - - - -	TEMPORARY LAND ACQUISITION

NOTES:

1. UTILITY LOCATIONS ARE INDICATIVE ONLY AND BASED ON UTILITY PROVIDER RECORDS

Disclaimer

a. © National Transport Authority (NTA) 2022. This drawing is confidential and the copyright in it is owned by NTA. This drawing must not be either loaned, copied or otherwise reproduced in whole or in part or used for any purpose without the prior permission of NTA.

b. This drawing is to be used for the design element identified in the titleblock. Other information shown is to be considered indicative only. The drawing is to be read in conjunction with all other relevant design drawings.

c. O.S. data used for plans are printed under © Ordnance Survey Ireland Government of Ireland. All rights reserved. Licence Number 2022/OSI_NMA_180 National Transport Authority. All elevations are in metres and relate to OSI Geoid Model (OSGM15) Mean Head. All Co-ordinates are in Irish Transverse Mercator Grid (ITM) as defined by OSI active local GPS station.

d. Information concerning the position of apparatus shown on this drawing is based on drawings supplied by the utility owners and/or the utility works contractor, whilst every care has been taken in the preparation of this drawing, positions should be taken as approximate and are intended for general guidance only and no representation is made by the NTA as to the accuracy, completeness, sufficiency or otherwise of this drawing and the position of the apparatus. The information contained herein does not purport to be comprehensive or final as the apparatus is subject to being altered and/or superceded. Recipients should not rely on this information. Any liabilities are hereby expressly disclaimed.

e. The information contained herein has been provided by the NTA but does not purport to be comprehensive or final. Recipients should not rely on the information. Neither the NTA nor any of its directors, officers, employees, agents, stakeholders or advisers make any representation or warranty as to, or accept any liability or responsibility in relation to, the adequacy, accuracy, reasonableness or completeness of the information provided as part of this document or any matter on which the information is based (including but not limited to loss or damage arising as a result of reliance by recipients on the information or any part of it). Any liabilities are hereby expressly disclaimed.



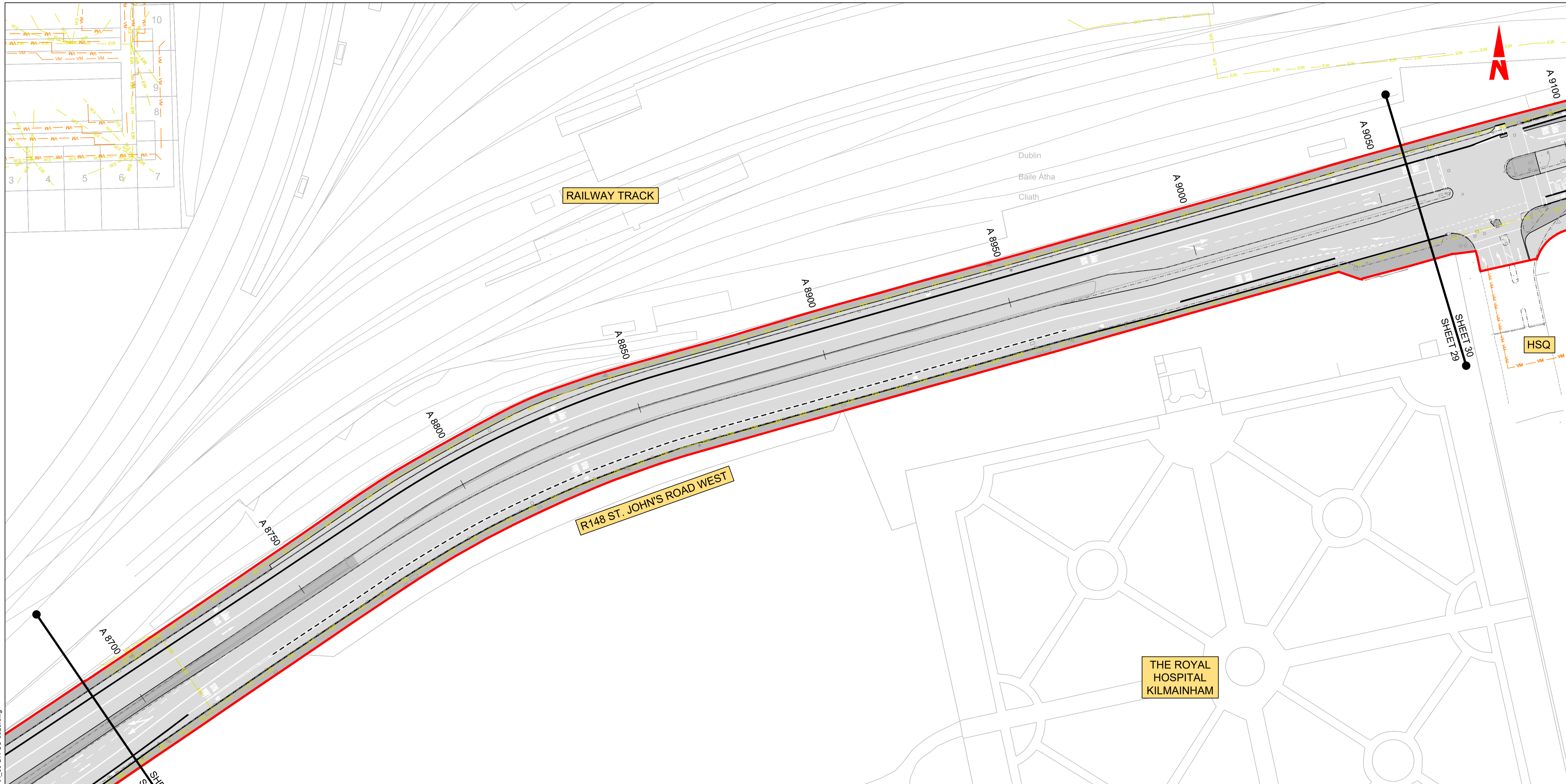
Rev	Date	Drn	Chk'd	App'd	Description
M01	29/09/22	TN	AD	CA	ISSUE FOR PHASE 4: PLANNING

Client NTA Udarás Náisiúnta Iompair National Transport Authority		Engineering Designer AECOM MOTT MACDONALD	
Date 29/09/22	Scale 1:500 @ A1 1:1000 @ A3	Drawn T.NEMYNUSHCH	Checked M.T.DALE
Approved C.ACTON	Project Code BCIDA	Originator Code ACM	QMS Code

Programme Title BUSCONNECTS DUBLIN CORE BUS CORRIDORS INFRASTRUCTURE WORKS			
Drawing Title LUCAN TO CITY CENTRE CORE BUS CORRIDOR SCHEME TELECOMMUNICATIONS ASSET ALTERATIONS			
Drawing File Name BCIDA-ACM-UTL_UL-0006_XX_00-DR-CU-0027	Sheet Number 27 of 31	Status A	Rev M01

DO NOT SCALE USE FIGURED DIMENSIONS ONLY

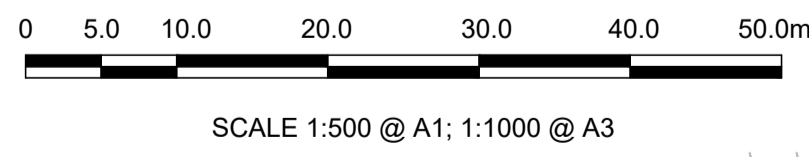
C:\users\pawp96866\appdata\local\projectwise\work\kdmot\paw-03\402999\10\BCIDA-ACM-UTL_UL-0006_XX_00-DR-CU-0027.dwg



RAILWAY TRACK

R148 ST. JOHN'S ROAD WEST

THE ROYAL HOSPITAL KILMAINHAM



LEGEND:

---	EXISTING KERB LINE	---	PROPOSED KERB LINE
— EIR — EIR — EIR — EIR — EIR —	EXISTING EIR NETWORK	— EIR DV — EIR DV — EIR DV — EIR DV — EIR DV —	EIR NETWORK - PROPOSED DIVERSION
— VM — VM — VM — VM — VM — VM —	EXISTING VIRGIN MEDIA NETWORK	— VM DV — VM DV — VM DV — VM DV — VM DV —	VIRGIN MEDIA - PROPOSED DIVERSION
— DDF — DDF — DDF — DDF — DDF —	EXISTING DDF NETWORK	— DDF DV — DDF DV — DDF DV — DDF DV — DDF DV —	ESB DUBLIN DARK FIBRE - PROPOSED DIVERSION
— ENET — ENET — ENET — ENET — ENET —	EXISTING ENET NETWORK	— ENET DV — ENET DV — ENET DV — ENET DV — ENET DV —	ENET - PROPOSED DIVERSION
— BT — BT — BT — BT — BT — BT —	EXISTING BT NETWORK	— BT DV — BT DV — BT DV — BT DV — BT DV —	BT - PROPOSED DIVERSION
— GNI TELCO — GNI TELCO — GNI TELCO — GNI TELCO — GNI TELCO —	EXISTING GNI TELCO NETWORK	— GNI TELCO DV — GNI TELCO DV — GNI TELCO DV — GNI TELCO DV — GNI TELCO DV —	GNI TELCO - PROPOSED DIVERSION
— FB — FB — FB — FB — FB — FB —	EXISTING FIBRE DUBLIN CITY COUNCIL NETWORK	— FB DV — FB DV — FB DV — FB DV — FB DV —	FIBRE DUBLIN CITY COUNCIL NETWORK - PROPOSED DIVERSION
— x — x — x — x — x — x —	EXISTING NETWORK TO BE DECOMMISSIONED	— — — — —	SITE BOUNDARY LINE
		---	TEMPORARY LAND ACQUISITION

NOTES:

- UTILITY LOCATIONS ARE INDICATIVE ONLY AND BASED ON UTILITY PROVIDER RECORDS

C:\users\pajp98686\appdata\local\projectwise\work\lucan\p-w-03\402999\10\BCIDA-ACM-UTL_UL-0006_XX_00-DR-CU-0029.dwg

Disclaimer
 a. © National Transport Authority (NTA) 2022. This drawing is confidential and the copyright in it is owned by NTA. This drawing must not be either loaned, copied or otherwise reproduced in whole or in part or used for any purpose without the prior permission of NTA.
 b. This drawing is to be used for the design element identified in the titlebox. Other information shown is to be considered indicative only. The drawing is to be read in conjunction with all other relevant design drawings.
 c. O.S. data used for plans are printed under © Ordnance Survey Ireland Government of Ireland. All rights reserved. Licence Number 2022/OSI_NMA_180 National Transport Authority. All elevations are in metres and relate to OSI Geoid Model (OSGM15) Mean Head. All Co-ordinates are in Irish Transverse Mercator Grid (ITM) as defined by OSI active local GPS station.
 d. Information concerning the position of apparatus shown on this drawing is based on drawings supplied by the utility owners and/or the utility works contractor, whilst every care has been taken in the preparation of this drawing, positions should be taken as approximate and are intended for general guidance only and no representation is made by the NTA as to the accuracy, completeness, sufficiency or otherwise of this drawing and the position of the apparatus. The information contained herein does not purport to be comprehensive or final as the apparatus is subject to being altered and/or superceded. Recipients should not rely on this information. Any liabilities are hereby expressly disclaimed.
 e. The information contained herein has been provided by the NTA but does not purport to be comprehensive or final. Recipients should not rely on the information. Neither the NTA nor any of its directors, officers, employees, agents, stakeholders or advisers make any representation or warranty as to, or accept any liability or responsibility in relation to, the adequacy, accuracy, reasonableness or completeness of the information provided as part of this document or any matter on which the information is based (including but not limited to loss or damage arising as a result of reliance by recipients on the information or any part of it). Any liabilities are hereby expressly disclaimed.



Rev	Date	Drn	Chk'd	App'd	Description
M01	29/09/22	TN	AD	CA	ISSUE FOR PHASE 4: PLANNING

Client: **NTA**
 Údarás Náisiúnta Iompair
 National Transport Authority

Engineering Designer: **AECOM** **MOTT MACDONALD**

Date: 29/09/22
 Scale: 1:500 @ A1, 1:1000 @ A3
 Drawn: T.NEMYUSHCHENKO
 Checked: M.T.DALE
 Approved: C.ACTON

Project Code: BCIDA
 Originator Code: ACM
 QMS Code:

Programme Title: BUSCONNECTS DUBLIN CORE BUS CORRIDORS INFRASTRUCTURE WORKS			
Drawing Title: LUCAN TO CITY CENTRE CORE BUS CORRIDOR SCHEME TELECOMMUNICATIONS ASSET ALTERATIONS			
Drawing File Name: BCIDA-ACM-UTL_UL-0006_XX_00-DR-CU-0029	Sheet Number: 29 of 31	Status: A	Rev: M01

DO NOT SCALE USE FIGURED DIMENSIONS ONLY

0 5.0 10.0 20.0 30.0 40.0 50.0m

SCALE 1:500 @ A1; 1:1000 @ A3



HEUSTON STATION

RAILWAY TRACK

R148 ST. JOHN'S ROAD WEST

MILITARY ROAD

CAR PARK

HSQ

SHEET 29

SHEET 30

SHEET 31

LEGEND:

	EXISTING KERB LINE		PROPOSED KERB LINE
	EXISTING EIR NETWORK		EIR NETWORK - PROPOSED DIVERSION
	EXISTING VIRGIN MEDIA NETWORK		VIRGIN MEDIA - PROPOSED DIVERSION
	EXISTING DDF NETWORK		ESB DUBLIN DARK FIBRE - PROPOSED DIVERSION
	EXISTING ENET NETWORK		ENET - PROPOSED DIVERSION
	EXISTING BT NETWORK		BT - PROPOSED DIVERSION
	EXISTING GNI TELCO NETWORK		GNI TELCO - PROPOSED DIVERSION
	EXISTING FIBRE DUBLIN CITY COUNCIL NETWORK		FIBRE DUBLIN CITY COUNCIL NETWORK - PROPOSED DIVERSION
	EXISTING NETWORK TO BE DECOMMISSIONED		SITE BOUNDARY LINE
			TEMPORARY LAND ACQUISITION

NOTES:

1. UTILITY LOCATIONS ARE INDICATIVE ONLY AND BASED ON UTILITY PROVIDER RECORDS

Disclaimer

a. © National Transport Authority (NTA) 2022. This drawing is confidential and the copyright in it is owned by NTA. This drawing must not be either loaned, copied or otherwise reproduced in whole or in part or used for any purpose without the prior permission of NTA.

b. This drawing is to be used for the design element identified in the titleblock. Other information shown is to be considered indicative only. The drawing is to be read in conjunction with all other relevant design drawings.

c. O.S. data used for plans are printed under © Ordnance Survey Ireland Government of Ireland. All rights reserved. Licence Number 2022/OSI_NMA_180 National Transport Authority. All elevations are in metres and relate to OSI Geoid Model (OSGM15) Mean Head. All Co-ordinates are in Irish Transverse Mercator Grid (ITM) as defined by OSI active local GPS station.

d. Information concerning the position of apparatus shown on this drawing is based on drawings supplied by the utility owners and/or the utility works contractor, whilst every care has been taken in the preparation of this drawing, positions should be taken as approximate and are intended for general guidance only and no representation is made by the NTA as to the accuracy, completeness, sufficiency or otherwise of this drawing and the position of the apparatus. The information contained herein does not purport to be comprehensive or final as the apparatus is subject to being altered and/or superceded. Recipients should not rely on this information. Any liabilities are hereby expressly disclaimed.

e. The information contained herein has been provided by the NTA but does not purport to be comprehensive or final. Recipients should not rely on the information. Neither the NTA nor any of its directors, officers, employees, agents, stakeholders or advisers make any representation or warranty as to, or accept any liability or responsibility in relation to, the adequacy, accuracy, reasonableness or completeness of the information provided as part of this document or any matter on which the information is based (including but not limited to loss or damage arising as a result of reliance by recipients on the information or any part of it). Any liabilities are hereby expressly disclaimed.



Rev	Date	Drn	Chk'd	App'd	Description
M01	29/09/22	TN	AD	CA	ISSUE FOR PHASE 4: PLANNING

Client

Udarás Náisiúnta Iompair
National Transport Authority

Engineering Designer

Drawn: T.NEMYNUSHCH
Checked: M.T.DALE
Approved: C.ACTON

Programme Title
**BUSCONNECTS DUBLIN
CORE BUS CORRIDORS INFRASTRUCTURE WORKS**

Drawing Title
LUCAN TO CITY CENTRE CORE BUS CORRIDOR SCHEME
TELECOMMUNICATIONS ASSET ALTERATIONS

Drawing File Name: BCIDA-ACM-UTL_UL-0006_XX_00-DR-CU-0030

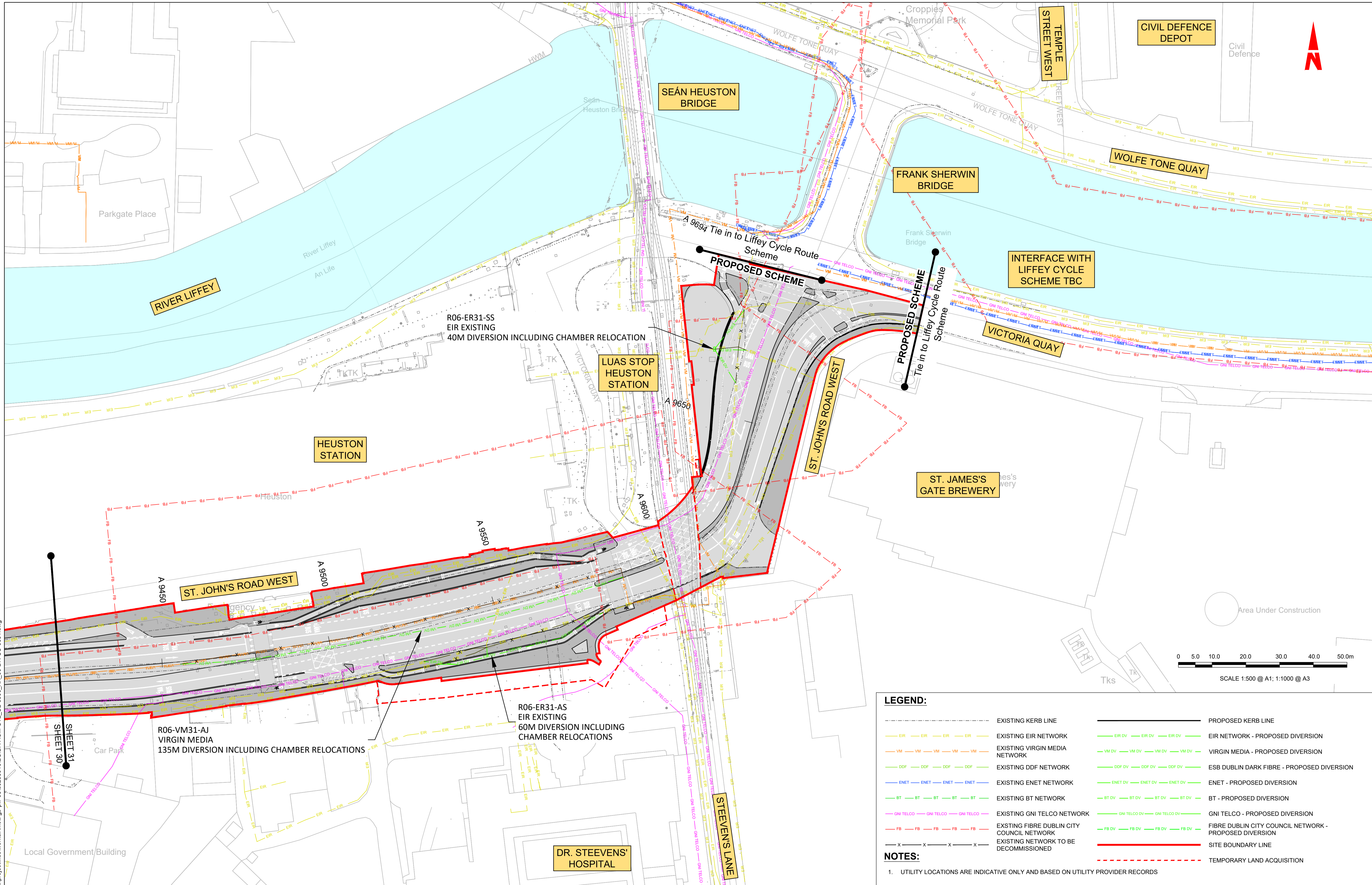
Sheet Number: 30 of 31

Status: A

Rev: M01

DO NOT SCALE USE FIGURED DIMENSIONS ONLY

C:\users\pawp98686\appdata\local\projectwise\work\mott-gb-pw-03\4029999\10\BCIDA-ACM-UTL_UL-0006_XX_00-DR-CU-0030.dwg



LEGEND:

---	EXISTING KERB LINE	---	PROPOSED KERB LINE
---	EXISTING EIR NETWORK	---	EIR NETWORK - PROPOSED DIVERSION
---	EXISTING VIRGIN MEDIA NETWORK	---	VIRGIN MEDIA - PROPOSED DIVERSION
---	EXISTING DDF NETWORK	---	ESB DUBLIN DARK FIBRE - PROPOSED DIVERSION
---	EXISTING ENET NETWORK	---	ENET - PROPOSED DIVERSION
---	EXISTING BT NETWORK	---	BT - PROPOSED DIVERSION
---	EXISTING GNI TELCO NETWORK	---	GNI TELCO - PROPOSED DIVERSION
---	EXISTING FIBRE DUBLIN CITY COUNCIL NETWORK	---	FIBRE DUBLIN CITY COUNCIL NETWORK - PROPOSED DIVERSION
---	EXISTING NETWORK TO BE DECOMMISSIONED	---	SITE BOUNDARY LINE
---		---	TEMPORARY LAND ACQUISITION

NOTES:

- UTILITY LOCATIONS ARE INDICATIVE ONLY AND BASED ON UTILITY PROVIDER RECORDS

Disclaimer

a. © National Transport Authority (NTA) 2022. This drawing is confidential and the copyright in it is owned by NTA. This drawing must not be either loaned, copied or otherwise reproduced in whole or in part or used for any purpose without the prior permission of NTA.

b. This drawing is to be used for the design element identified in the titleblock. Other information shown is to be considered indicative only. The drawing is to be read in conjunction with all other relevant design drawings.

c. O.S. data used for plans are printed under © Ordnance Survey Ireland Government of Ireland. All rights reserved. Licence Number 2022/OSI_NMA_180 National Transport Authority. All elevations are in metres and relate to OSI Geoid Model (OSGM15) Mean Head. All Co-ordinates are in Irish Transverse Mercator Grid (ITM) as defined by OSI active local GPS station.

d. Information concerning the position of apparatus shown on this drawing is based on drawings supplied by the utility owners and/or the utility works contractor, whilst every care has been taken in the preparation of this drawing, positions should be taken as approximate and are intended for general guidance only and no representation is made by the NTA as to the accuracy, completeness, sufficiency or otherwise of this drawing and the position of the apparatus. The information contained herein does not purport to be comprehensive or final as the apparatus is subject to being altered and/or superceded. Recipients should not rely on this information. Any liabilities are hereby expressly disclaimed.

e. The information contained herein has been provided by the NTA but does not purport to be comprehensive or final. Recipients should not rely on the information. Neither the NTA nor any of its directors, officers, employees, agents, stakeholders or advisers make any representation or warranty as to, or accept any liability or responsibility in relation to, the adequacy, accuracy, reasonableness or completeness of the information provided as part of this document or any matter on which the information is based (including but not limited to loss or damage arising as a result of reliance by recipients on the information or any part of it). Any liabilities are hereby expressly disclaimed.

Rev	Date	Drn	Chk'd	App'd	Description
M01	29/09/22	TN	AD	CA	ISSUE FOR PHASE 4: PLANNING

Client: **NTA**
Udárás Náisiúnta Iompair
National Transport Authority

Engineering Designer: **AECOM** **MOTT MACDONALD**

Date: 29/09/22
Scale: 1:500 @ A1, 1:1000 @ A3

Project Code: BCIDA
Originator Code: ACM

Drawn: T.NEMYNUSHC
Checked: M.T.DALE
Approved: C.ACTON

Programme Title: BUSCONNECTS DUBLIN CORE BUS CORRIDORS INFRASTRUCTURE WORKS			
Drawing Title: LUCAN TO CITY CENTRE CORE BUS CORRIDOR SCHEME TELECOMMUNICATIONS ASSET ALTERATIONS			
Drawing File Name: BCIDA-ACM-UTL_UL-0006_XX_00-DR-CU-0031	Sheet Number: 31 of 31	Status: A	Rev: M01

DO NOT SCALE USE FIGURED DIMENSIONS ONLY